AUSTRALIA MAP SHEET 1

STATISTICAL DIVISIONS AUSTRALIA

1971 CENSUS

SCALE 1:5,000,000

Miles 100 0 100 200 300 400 Miles

Kilometres 100 0 100 200 300 400 500 600 Kilometres

REFERENCE

Statistical Division — 5

Statistical Subdivision — 5a

Canberra and Geelong Statistical Districts

Urban Centres 100,000 Or More Persons — NEWCASTLE

Other Urban Centres — Broken Hill

Selected Non-urban Localities

For an explanation of Statistical Districts and urban criteria see Census Bulletin No. 6.

Prepared for the Bureau of Census and Statistics by the Division of National Mapping, Department of Minerals and Energy, 1973.
Distributed by the Bureau of Census and Statistics, Canberra.

MAP 73/040

PRINTED BY L. JOHNSON, GOVERNMENT PRINTER OF AUSTRALIA, 1973.

Complete Set of Sheets 1 to 12

NEW SOUTH WALES MAP SHEET 1

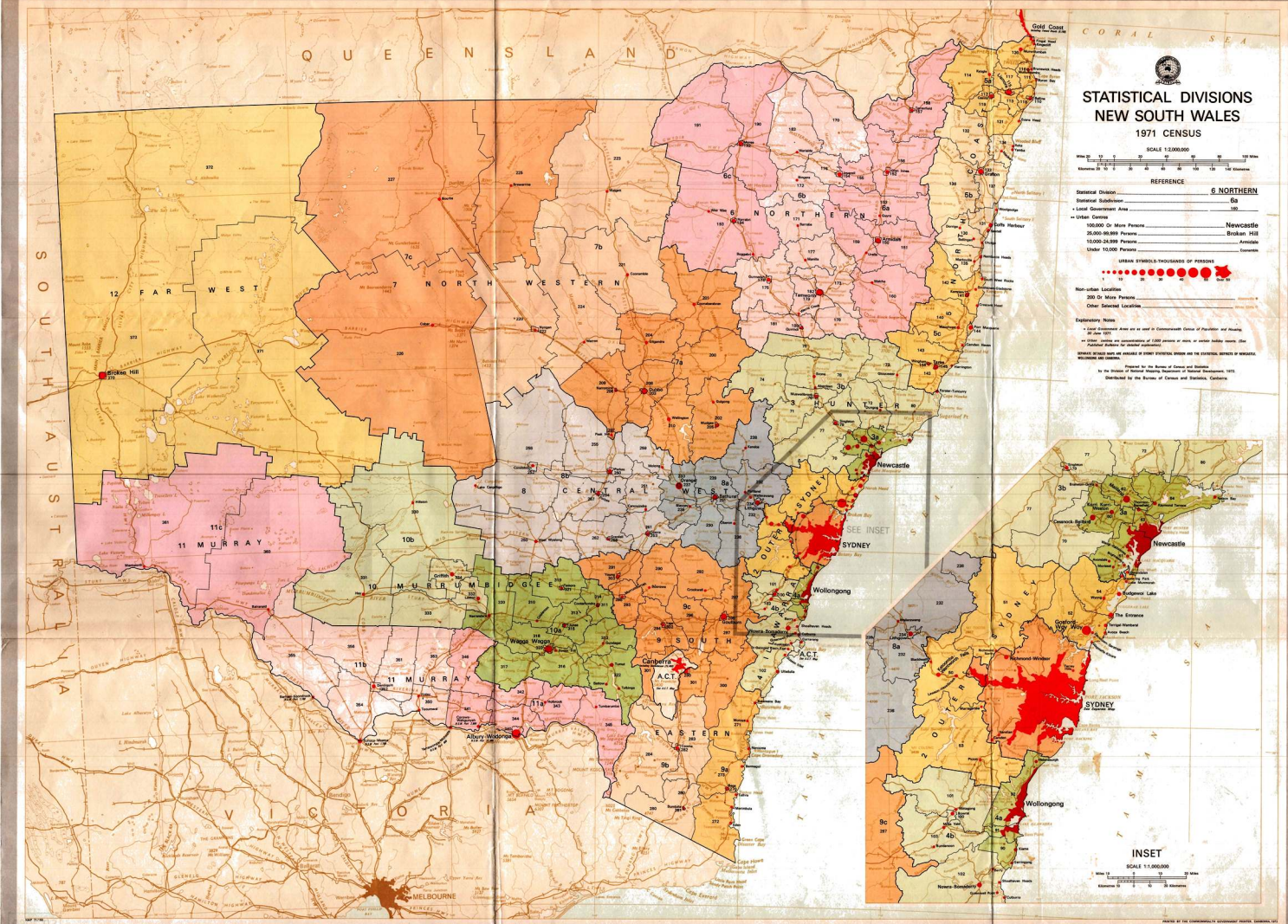
QUEENSLAND
CORAL SEA
SOUTH AUSTRALIA
VICTORIA
TASMAN SEA
Gold Coast
Brisbane
Tweed Heads
Grafton
Coffs Harbour
Armidale
Tamworth
Dubbo
Orange
Bathurst
Newcastle
Wollongong
SYDNEY
Broken Hill
Wagga Wagga
Albury-Wodonga
Canberra
A.C.T.
MELBOURNE
Cessnock-Kurri Kurri
Richmond-Windsor
Gosford-Woy Woy
Lake Macquarie
Port Stephens
The Entrance
Nowra-Bomaderry
Queanbeyan
Goulburn
Griffith
Mildura
Swan Hill
Shepparton
Albury
Wodonga
Deniliquin
Hay
Balranald
Wentworth
Cobar
Nyngan
Bourke
Walgett
Moree
Inverell
Glen Innes
Casino
Lismore
Kempsey
Taree
Forster-Tuncurry
Batemans Bay
Moruya
Bega
Eden
Cooma
Snowy Mountains Scheme
Kosciusko State Park
Blue Mountains National Park
Royal National Park
Lake Macquarie
Port Hacking
Botany Bay
Broken Bay
Pittwater
Sydney Harbour
Parramatta River
Georges River
Cooks River
Hunter River
Clarence River
Richmond River
Tweed River
Macquarie River
Darling River
Murrumbidgee River
Murray River
Lachlan River
Snowy River
Shoalhaven River
Hawkesbury River
Nepean River
Great Dividing Range
Great Western Highway
Pacific Highway
Princes Highway
New England Highway
Newell Highway
Mitchell Highway
Barrier Highway
Sturt Highway
Hume Highway
Federal Highway
Monaro Highway
Kings Highway
Olympic Highway
Gwydir Highway
Oxley Highway
Golden Highway
Castlereagh Highway
Gwydir River
Namoi River
Macquarie Marshes
Lake Cargelligo
Lake Cowal
Lake Brewster
Lake Wyangan
Lake Albert
Lake Victoria
Lake Mungo
Lake Menindee
Lake Cawndilla
Lake Tandure
Lake Pamamaroo
Lake Wetherell
Lake Tandou
Lake Poopelloe
Lake Benanee
Lake Urana
Lake Cullivel
Lake Coogal
Lake Yanga
Lake Wallawalla
Lake Hume
Lake Mulwala
Lake Victoria
Lake Menindee
Lake Cawndilla
Lake Tandure
Lake Pamamaroo
Lake Wetherell
Lake Tandou
Lake Poopelloe
Lake Benanee
Lake Urana
Lake Cullivel
Lake Coogal
Lake Yanga
Lake Wallawalla
Lake Hume
Lake Mulwala
Lake Victoria
Lake Mungo

NEW SOUTH WALES MAP SHEET 2

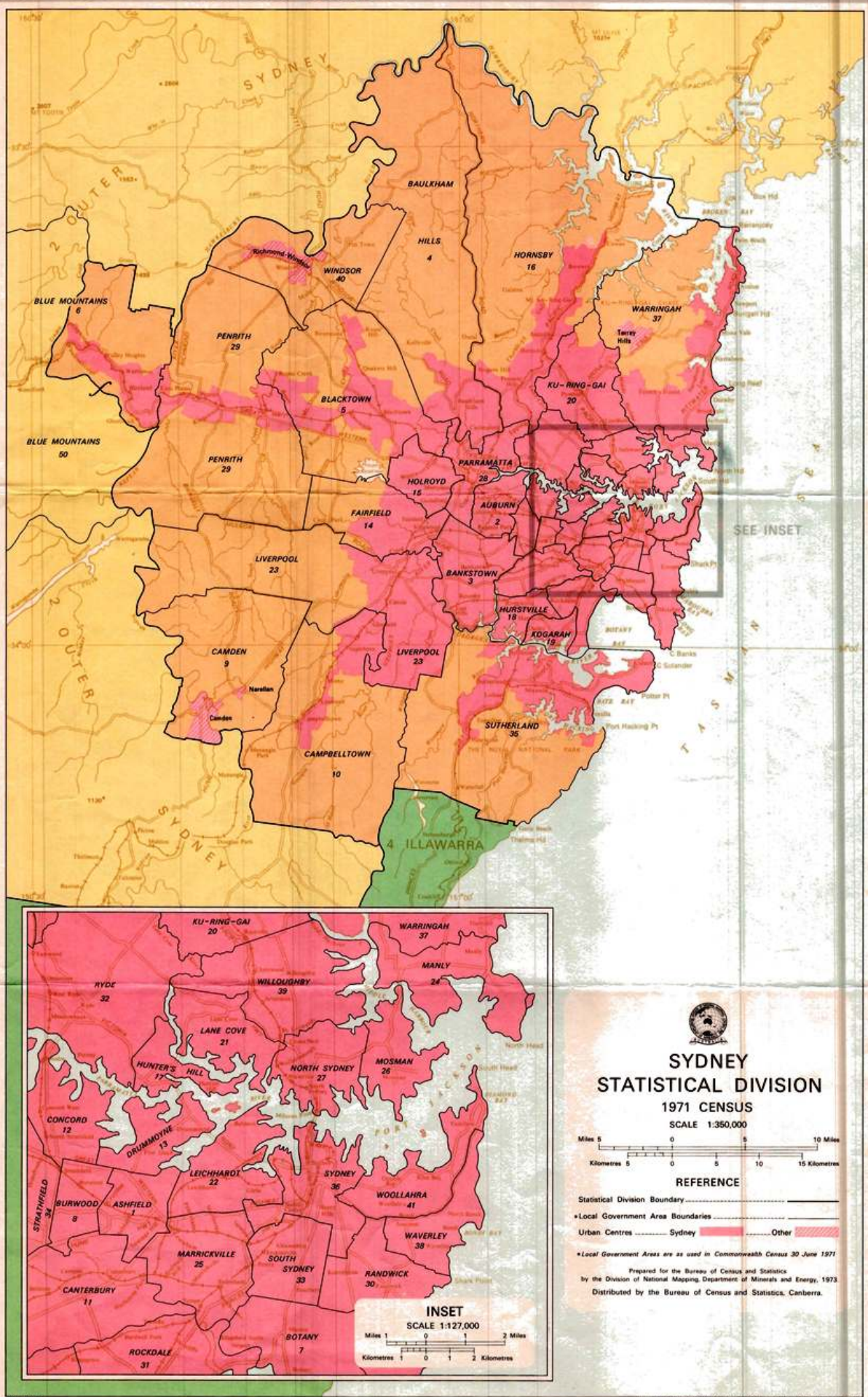

SYDNEY STATISTICAL DIVISION

1971 CENSUS

SCALE 1:350,000

Miles 5 0 5 10 Miles

Kilometres 5 0 5 10 15 Kilometres

REFERENCE

Statistical Division Boundary .....

*Local Government Area Boundaries .....

Urban Centres ..... Sydney ..... Other

*Local Government Areas are as used in Commonwealth Census 30 June 1971

Prepared for the Bureau of Census and Statistics
by the Division of National Mapping, Department of Minerals and Energy, 1973

Distributed by the Bureau of Census and Statistics, Canberra.

NMP/72/084

PRINTED BY THE COMMONWEALTH GOVERNMENT PRINTER, CANBERRA, 1973

NEW SOUTH WALES MAP SHEET 3

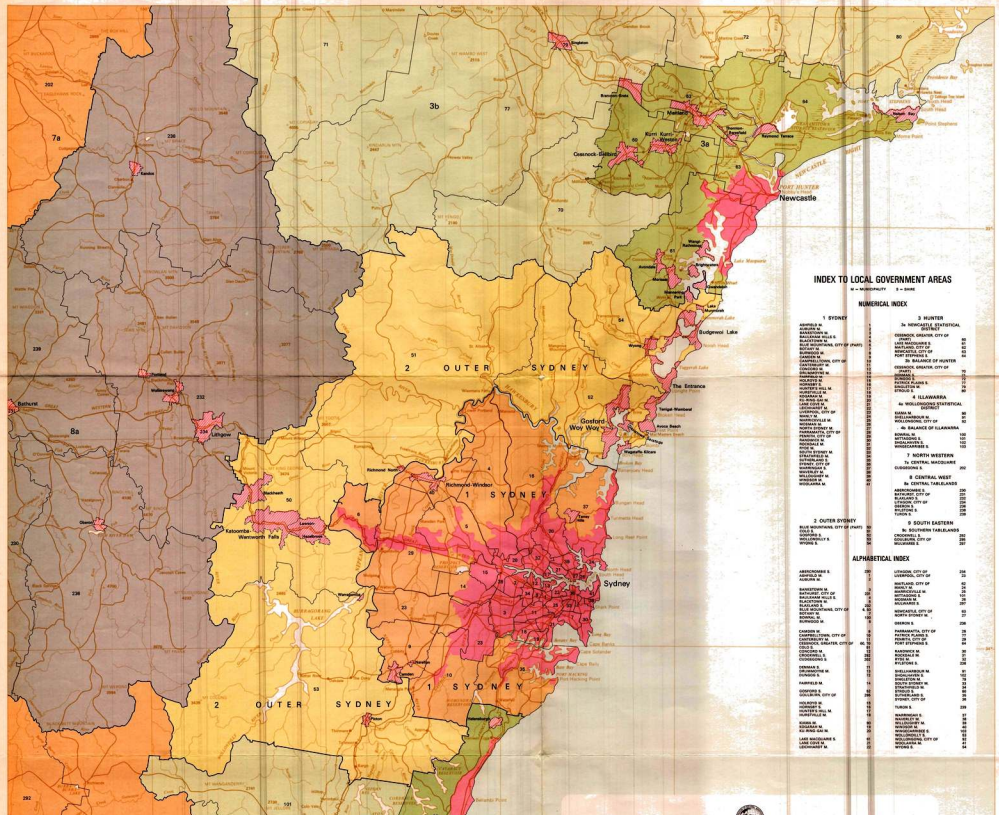
1 SYDNEY
2 OUTER SYDNEY
3a
3b
4a
4b
7a
8a
9c
Newcastle
Sydney
Wollongong
Goulburn
Gosford-Woy Woy
Lithgow
Bathurst
Katoomba-Wentworth Falls
Richmond-Windsor
Budgewoi Lake
The Entrance
Casnock-Gillieston
Kurri Kurri-Weston
Singleton
Muswellbrook
Scone
Tamworth
Armidale
Glen Innes
Inverell
Moree
Narrabri
Gunnedah
Coonabarabran
Dubbo
Orange
Parkes
Forbes
Young
Cowra
Bathurst
Lithgow
Mudgee
Nyngan
Cobar
Broken Hill
Wilcannia
Bourke
Walgett
Lightning Ridge
Goodooga
Collarenebri
Boggabilla
Tenterfield
Glen Innes
Inverell
Warialda
Moree
Narrabri
Gunnedah
Quirindi
Tamworth
Scone
Muswellbrook
Singleton
Maitland
Cessnock
Kurri Kurri
Weston
Toronto
Swansea
Belmont
Lake Macquarie
Newcastle
Port Stephens
Myall Lakes
Forster
Taree
Wingham
Kempsey
Port Macquarie
Wauchope
Kendall
Laurieton
Lake Cathie
Bonny Hills
Telegraph Point
Kew
Kendall
Wauchope
Port Macquarie
Kempsey
Nambucca Heads
Coffs Harbour
Grafton
Maclean
Yamba
Iluka
Casino
Lismore
Ballina
Byron Bay
Tweed Heads
Murwillumbah
Kyogle
Casino
Grafton
Glen Innes
Tenterfield

NEW SOUTH WALES MAP SHEET 4

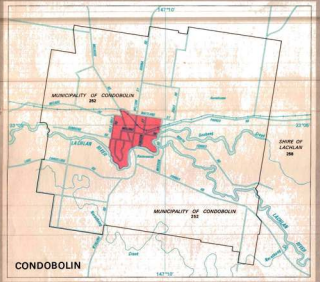

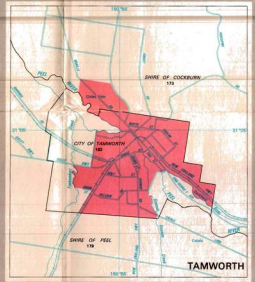

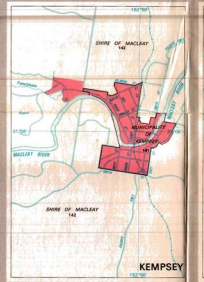

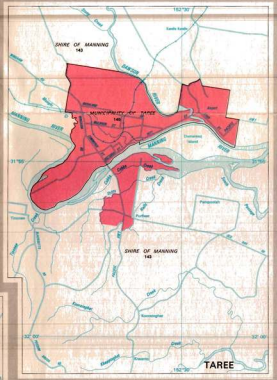

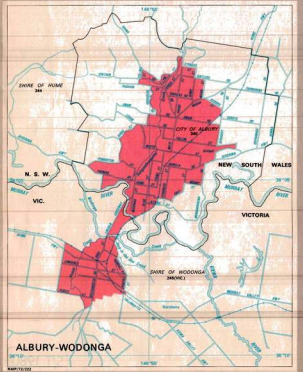

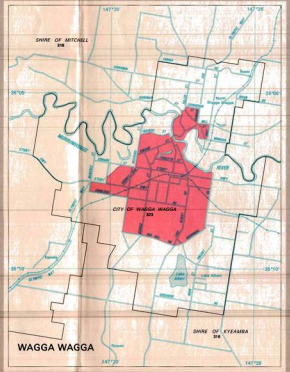

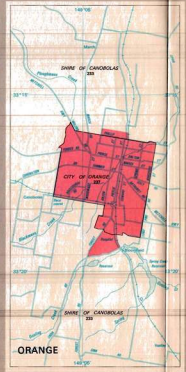

NEW SOUTH WALES URBAN CENTRES

1971 CENSUS

SCALE 1 : 100,000

Miles 0 1 2 3 4 Miles

Kilometres 0 1 2 3 4 5 6 Kilometres

REFERENCE

Urban Centres

Local Government Area Boundaries

Prepared for the Bureau of Census and Statistics
by the Division of National Mapping, Department of Minerals and Energy, 1973.

Distributed by the Bureau of Census and Statistics, Canberra.

PRINTED BY F. D. ATKINSON, GOVERNMENT PRINTER OF AUSTRALIA, 1973

VICTORIA MAP SHEET 1

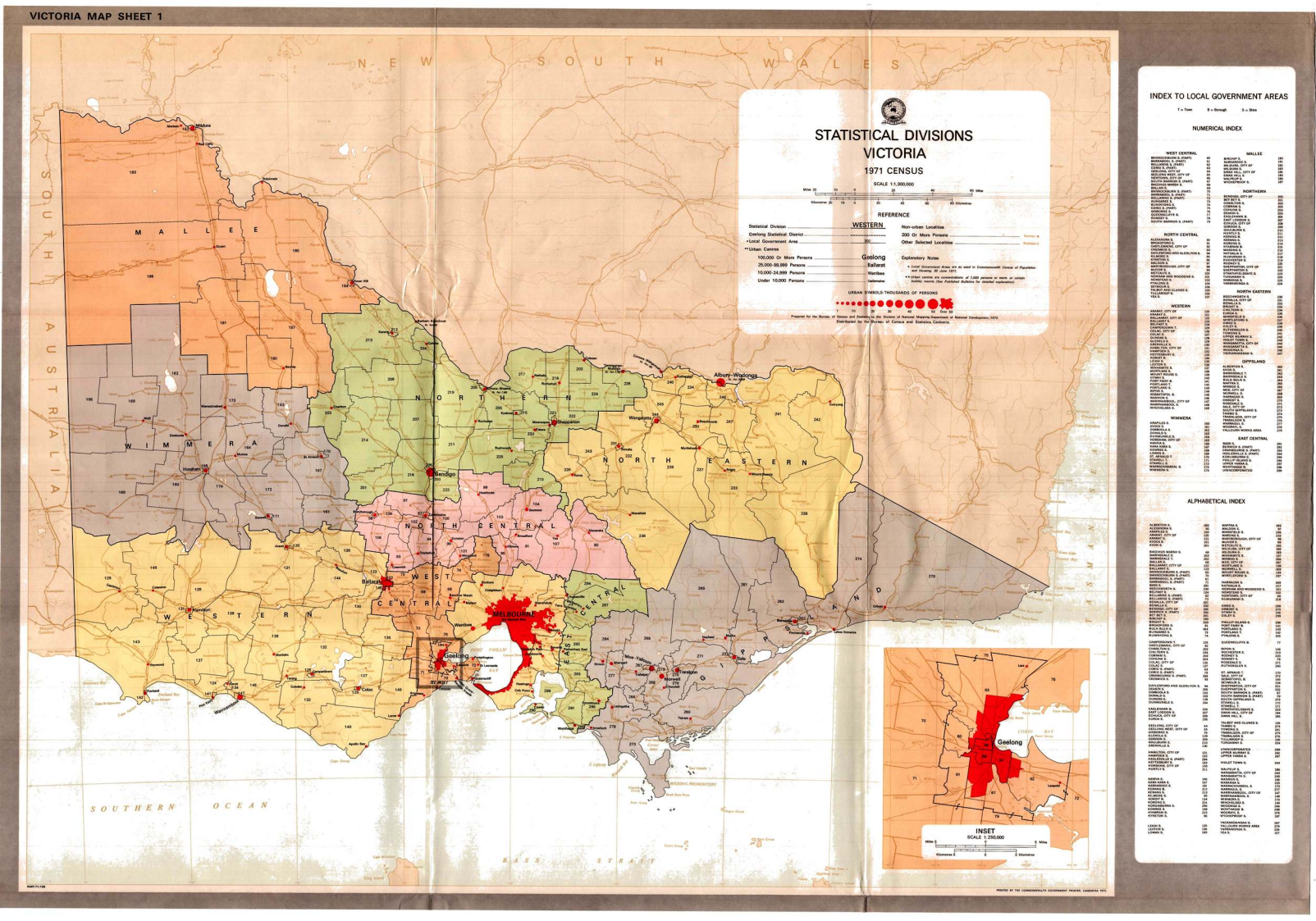

STATISTICAL DIVISIONS VICTORIA

1971 CENSUS

SCALE 1:1,300,000

Miles 20 10 0 20 40 60 Miles

Kilometres 20 10 0 20 40 60 80 Kilometres

REFERENCE

Statistical Division ..... WESTERN

Geelong Statistical District .....

*Local Government Area ..... Bellarine

**Urban Centres

100,000 Or More Persons ..... Geelong

25,000-99,999 Persons ..... Ballarat

10,000-24,999 Persons ..... Werribee

Under 10,000 Persons ..... Leongatha

Non-urban Localities

200 Or More Persons ..... Barham ■ Rowena ●

Other Selected Localities .....

Explanatory Notes

* Local Government Areas are as used in Commonwealth Census of Population and Housing, 30 June 1971.

** Urban centres are concentrations of 1,000 persons or more or certain holiday resorts (See Publishers Bulletins for detailed explanation).

URBAN SYMBOLS-THOUSANDS OF PERSONS

1 10 20 30 40 50 Over 50

Prepared for the Bureau of Census and Statistics by the Division of National Mapping, Department of National Development, 1972.

Distributed by the Bureau of Census and Statistics, Canberra.

INDEX TO LOCAL GOVERNMENT AREAS

T = Town B = Borough S = Shire

NUMERICAL INDEX

WEST CENTRAL
BANNOCKBURN S. (PART) 42
BANNOCKBURN S. (PART) 62
BARWON S. (PART) 62
GEELONG CITY OF 63
GEELONG WEST, CITY OF 65
SOUTH BARWON S. 66
SOUTH BARWON S. (PART) 68
BACCHUS MARSH S. 68
BALLAN S. 69
BANNOCKBURN B. (PART) 70
BELLARINE S. (PART) 71
BELLARINE S. (PART) 72
BUNINYONG S. 73
BUNINYONG S. 74
CORIO S. (PART) 75
DIGGERS REST S. 76
GISBORNE (PART) S. 77
LEIGH S. 78
SOUTH BARWON S. (PART) 79

NORTH CENTRAL
ALEXANDRA S. 80
BROKEN RIVER S. 81
CASTLEMAINE, CITY OF 82
CREIGHTON S. 83
DAYLESFORD AND GLENLYON S. 84
EPPALOCK S. 85
KILMORE S. 86
MARYBOROUGH, CITY OF 88
METCALFE S. 89
METCALFE S. 90
NEWHAM AND WOODEND S. 91
PYRENEES S. 92
PYRENEES S. 93
TALBOT AND CLUNES S. 94
YEA S. 95

WESTERN
ARARAT, CITY OF 110
ARARAT S. 111
BALLARAT, CITY OF 112
BALLARAT S. 113
BELFAST S. 114
CAMPERDOWN T. 115
COLAC, CITY OF 116
COLAC S. 117
DUNKELD S. 118
GLENELG S. 119
HAMILTON, CITY OF 120
HAMILTON S. 121
HEYWOOD S. 122
KOROIT S. 123
LEIGH S. 124
LEITHS S. 125
MORTLAKE S. 126
MOYNE S. 127
PORT FAIRY S. 128
PORTLAND, CITY OF 129
PORTLAND S. 130
RIPON S. 131
WARRNAMBOOL S. 132
WARRNAMBOOL, CITY OF 133
WIMMERA S. 134
WINCHELSEA S. 135

WIMMERA
ARAPILES S. 150
AVOCA S. 151
AVOCA S. 152
DONALD S. 153
HORSHAM, CITY OF 154
HORSHAM S. 155
KANIVA S. 156
KOWREE S. 157
LILLIMUR S. 158
ST. ARNAUD S. 159
STAWELL T. 160
STAWELL S. 161
WIMMERA S. 162
WYCHEPROOF S. 163

MALLEE
BINGHI S. 180
BOOROPA S. 181
KOW S. 182
MILDURA, CITY OF 183
MILDURA S. 184
SWAN HILL S. 185
WOOROONOOK S. 186

NORTHERN
BENDIGO, CITY OF 200
CASTLE S. 201
CHARLTON S. 202
CHARLTON S. 203
COHUNA S. 204
DONALD S. 205
EAGLEHAWK S. 206
EAST LODDON S. 207
EAST LODDON S. 208
GORDON S. 209
HUNTLY S. 210
KOONDROOK S. 211
KORONG S. 212
KORONG S. 213
MARONG S. 214
NATIMUK S. 215
NHILL S. 216
PERICOOTA S. 217
SHEPPARTON, CITY OF 220
SHEPPARTON S. 221
STRATHDALE AND M. S. 222
TUNGAMAH S. 223
WARRACKNABEAL S. 224
WARRACKNABEAL S. 225

NORTH EASTERN
BEECHWORTH S. 230
BERRIGA, CITY OF 231
BRIGHT S. 232
BRIGHT S. 233
EUROA S. 234
EUROA S. 235
INDIGO S. 236
KIEWA S. 237
MARGARET S. 238
MYRTLEFORD S. 239
NORTH EASTERN S. 240
OVENS S. 241
OVENS S. 242
ROMANG S. 243
TALLANGATTA, CITY OF 244
TALLANGATTA S. 245
TOWONG S. 246
WODONGA, CITY OF 247
WODONGA S. 248
WOOLSHED S. 249

GIPPSLAND
ALBERTON S. 260
AVON S. 261
BAIRNSDALE T. 262
BELLS BEACH S. 263
BELLS BEACH S. 264
BENAMBRA S. 265
BRANDY CREEK S. 266
BUCHAN S. 267
BULLA BULLA S. 268
CRANBOURNE S. 269
CRANBOURNE S. (PART) 270
DARGO S. 271
DARGO S. 272
DAVIS CREEK S. 273
DIAMOND VALLEY S. 274
FRANKSTON, CITY OF 275
FRANKSTON S. 276
HARRISON S. 277
HEALESVILLE S. 278
HOWITT S. 279
LILYDALE S. 280
LILYDALE S. (PART) 281
LILYDALE S. (PART) 282
MACEDON S. 283
MACEDON AND WOODEND S. 284
MAFFRA S. 285
MAFFRA S. 286
MAFFRA S. (PART) 287
MAFFRA S. (PART) 288
MAFFRA S. (PART) 289
MAFFRA S. (PART) 290
MAFFRA S. (PART) 291
MAFFRA S. (PART) 292
MAFFRA S. (PART) 293
MAFFRA S. (PART) 294
MAFFRA S. (PART) 295
MAFFRA S. (PART) 296
MAFFRA S. (PART) 297
MAFFRA S. (PART) 298
MAFFRA S. (PART) 299
MAFFRA S. (PART) 300
MAFFRA S. (PART) 301
MAFFRA S. (PART) 302
MAFFRA S. (PART) 303
MAFFRA S. (PART) 304
MAFFRA S. (PART) 305
MAFFRA S. (PART) 306
MAFFRA S. (PART) 307
MAFFRA S. (PART) 308
MAFFRA S. (PART) 309
MAFFRA S. (PART) 310
MAFFRA S. (PART) 311
MAFFRA S. (PART) 312
MAFFRA S. (PART) 313
MAFFRA S. (PART) 314
MAFFRA S. (PART) 315
MAFFRA S. (PART) 316
MAFFRA S. (PART) 317
MAFFRA S. (PART) 318
MAFFRA S. (PART) 319
MAFFRA S. (PART) 320
MAFFRA S. (PART) 321
MAFFRA S. (PART) 322
MAFFRA S. (PART) 323
MAFFRA S. (PART) 324
MAFFRA S. (PART) 325
MAFFRA S. (PART) 326
MAFFRA S. (PART) 327
MAFFRA S. (PART) 328
MAFFRA S. (PART) 329
MAFFRA S. (PART) 330
MAFFRA S. (PART) 331
MAFFRA S. (PART) 332
MAFFRA S. (PART) 333
MAFFRA S. (PART) 334
MAFFRA S. (PART) 335
MAFFRA S. (PART) 336
MAFFRA S. (PART) 337
MAFFRA S. (PART) 338
MAFFRA S. (PART) 339
MAFFRA S. (PART) 340
MAFFRA S. (PART) 341
MAFFRA S. (PART) 342
MAFFRA S. (PART) 343
MAFFRA S. (PART) 344
MAFFRA S. (PART) 345
MAFFRA S. (PART) 346
MAFFRA S. (PART) 347
MAFFRA S. (PART) 348
MAFFRA S. (PART) 349
MAFFRA S. (PART) 350
MAFFRA S. (PART) 351
MAFFRA S. (PART) 352
MAFFRA S. (PART) 353
MAFFRA S. (PART) 354
MAFFRA S. (PART) 355
MAFFRA S. (PART) 356
MAFFRA S. (PART) 357
MAFFRA S. (PART) 358
MAFFRA S. (PART) 359
MAFFRA S. (PART) 360
MAFFRA S. (PART) 361
MAFFRA S. (PART) 362
MAFFRA S. (PART) 363
MAFFRA S. (PART) 364
MAFFRA S. (PART) 365
MAFFRA S. (PART) 366
MAFFRA S. (PART) 367
MAFFRA S. (PART) 368
MAFFRA S. (PART) 369
MAFFRA S. (PART) 370
MAFFRA S. (PART) 371
MAFFRA S. (PART) 372
MAFFRA S. (PART) 373
MAFFRA S. (PART) 374
MAFFRA S. (PART) 375
MAFFRA S. (PART) 376
MAFFRA S. (PART) 377
MAFFRA S. (PART) 378
MAFFRA S. (PART) 379
MAFFRA S. (PART) 380
MAFFRA S. (PART) 381
MAFFRA S. (PART) 382
MAFFRA S. (PART) 383
MAFFRA S. (PART) 384
MAFFRA S. (PART) 385
MAFFRA S. (PART) 386
MAFFRA S. (PART) 387
MAFFRA S. (PART) 388
MAFFRA S. (PART) 389
MAFFRA S. (PART) 390
MAFFRA S. (PART) 391
MAFFRA S. (PART) 392
MAFFRA S. (PART) 393
MAFFRA S. (PART) 394
MAFFRA S. (PART) 395
MAFFRA S. (PART) 396
MAFFRA S. (PART) 397
MAFFRA S. (PART) 398
MAFFRA S. (PART) 399
MAFFRA S. (PART) 400
MAFFRA S. (PART) 401
MAFFRA S. (PART) 402
MAFFRA S. (PART) 403
MAFFRA S. (PART) 404
MAFFRA S. (PART) 405
MAFFRA S. (PART) 406
MAFFRA S. (PART) 407
MAFFRA S. (PART) 408
MAFFRA S. (PART) 409
MAFFRA S. (PART) 410
MAFFRA S. (PART) 411
MAFFRA S. (PART) 412
MAFFRA S. (PART) 413
MAFFRA S. (PART) 414
MAFFRA S. (PART) 415
MAFFRA S. (PART) 416
MAFFRA S. (PART) 417
MAFFRA S. (PART) 418
MAFFRA S. (PART) 419
MAFFRA S. (PART) 420
MAFFRA S. (PART) 421
MAFFRA S. (PART) 422
MAFFRA S. (PART) 423
MAFFRA S. (PART) 424
MAFFRA S. (PART) 425
MAFFRA S. (PART) 426
MAFFRA S. (PART) 427
MAFFRA S. (PART) 428
MAFFRA S. (PART) 429
MAFFRA S. (PART) 430
MAFFRA S. (PART) 431
MAFFRA S. (PART) 432
MAFFRA S. (PART) 433
MAFFRA S. (PART) 434
MAFFRA S. (PART) 435
MAFFRA S. (PART) 436
MAFFRA S. (PART) 437
MAFFRA S. (PART) 438
MAFFRA S. (PART) 439
MAFFRA S. (PART) 440
MAFFRA S. (PART) 441
MAFFRA S. (PART) 442
MAFFRA S. (PART) 443
MAFFRA S. (PART) 444
MAFFRA S. (PART) 445
MAFFRA S. (PART) 446
MAFFRA S. (PART) 447
MAFFRA S. (PART) 448
MAFFRA S. (PART) 449
MAFFRA S. (PART) 450
MAFFRA S. (PART) 451
MAFFRA S. (PART) 452
MAFFRA S. (PART) 453
MAFFRA S. (PART) 454
MAFFRA S. (PART) 455
MAFFRA S. (PART) 456
MAFFRA S. (PART) 457
MAFFRA S. (PART) 458
MAFFRA S. (PART) 459
MAFFRA S. (PART) 460
MAFFRA S. (PART) 461
MAFFRA S. (PART) 462
MAFFRA S. (PART) 463
MAFFRA S. (PART) 464
MAFFRA S. (PART) 465
MAFFRA S. (PART) 466
MAFFRA S. (PART) 467
MAFFRA S. (PART) 468
MAFFRA S. (PART) 469
MAFFRA S. (PART) 470
MAFFRA S. (PART) 471
MAFFRA S. (PART) 472
MAFFRA S. (PART) 473
MAFFRA S. (PART) 474
MAFFRA S. (PART) 475
MAFFRA S. (PART) 476
MAFFRA S. (PART) 477
MAFFRA S. (PART) 478
MAFFRA S. (PART) 479
MAFFRA S. (PART) 480
MAFFRA S. (PART) 481
MAFFRA S. (PART) 482
MAFFRA S. (PART) 483
MAFFRA S. (PART) 484
MAFFRA S. (PART) 485
MAFFRA S. (PART) 486
MAFFRA S. (PART) 487
MAFFRA S. (PART) 488
MAFFRA S. (PART) 489
MAFFRA S. (PART) 490
MAFFRA S. (PART) 491
MAFFRA S. (PART) 492
MAFFRA S. (PART) 493
MAFFRA S. (PART) 494
MAFFRA S. (PART) 495
MAFFRA S. (PART) 496
MAFFRA S. (PART) 497
MAFFRA S. (PART) 498
MAFFRA S. (PART) 499
MAFFRA S. (PART) 500
MAFFRA S. (PART) 501
MAFFRA S. (PART) 502
MAFFRA S. (PART) 503
MAFFRA S. (PART) 504
MAFFRA S. (PART) 505
MAFFRA S. (PART) 506
MAFFRA S. (PART) 507
MAFFRA S. (PART) 508
MAFFRA S. (PART) 509
MAFFRA S. (PART) 510
MAFFRA S. (PART) 511
MAFFRA S. (PART) 512
MAFFRA S. (PART) 513
MAFFRA S. (PART) 514
MAFFRA S. (PART) 515
MAFFRA S. (PART) 516
MAFFRA S. (PART) 517
MAFFRA S. (PART) 518
MAFFRA S. (PART) 519
MAFFRA S. (PART) 520
MAFFRA S. (PART) 521
MAFFRA S. (PART) 522
MAFFRA S. (PART) 523
MAFFRA S. (PART) 524
MAFFRA S. (PART) 525
MAFFRA S. (PART) 526
MAFFRA S. (PART) 527
MAFFRA S. (PART) 528
MAFFRA S. (PART) 529
MAFFRA S. (PART) 530
MAFFRA S. (PART) 531
MAFFRA S. (PART) 532
MAFFRA S. (PART) 533
MAFFRA S. (PART) 534
MAFFRA S. (PART) 535
MAFFRA S. (PART) 536
MAFFRA S. (PART) 537
MAFFRA S. (PART) 538
MAFFRA S. (PART) 539
MAFFRA S. (PART) 540
MAFFRA S. (PART) 541
MAFFRA S. (PART) 542
MAFFRA S. (PART) 543
MAFFRA S. (PART) 544
MAFFRA S. (PART) 545
MAFFRA S. (PART) 546
MAFFRA S. (PART) 547
MAFFRA S. (PART) 548
MAFFRA S. (PART) 549
MAFFRA S. (PART) 550
MAFFRA S. (PART) 551
MAFFRA S. (PART) 552
MAFFRA S. (PART) 553
MAFFRA S. (PART) 554
MAFFRA S. (PART) 555
MAFFRA S. (PART) 556
MAFFRA S. (PART) 557
MAFFRA S. (PART) 558
MAFFRA S. (PART) 559
MAFFRA S. (PART) 560
MAFFRA S. (PART) 561
MAFFRA S. (PART) 562
MAFFRA S. (PART) 563
MAFFRA S. (PART) 564
MAFFRA S. (PART) 565
MAFFRA S. (PART) 566
MAFFRA S. (PART) 567
MAFFRA S. (PART) 568
MAFFRA S. (PART) 569
MAFFRA S. (PART) 570
MAFFRA S. (PART) 571
MAFFRA S. (PART) 572
MAFFRA S. (PART) 573
MAFFRA S. (PART) 574
MAFFRA S. (PART) 575
MAFFRA S. (PART) 576
MAFFRA S. (PART) 577
MAFFRA S. (PART) 578
MAFFRA S. (PART) 579
MAFFRA S. (PART) 580
MAFFRA S. (PART) 581
MAFFRA S. (PART) 582
MAFFRA S. (PART) 583
MAFFRA S. (PART) 584
MAFFRA S. (PART) 585
MAFFRA S. (PART) 586
MAFFRA S. (PART) 587
MAFFRA S. (PART) 588
MAFFRA S. (PART) 589
MAFFRA S. (PART) 590
MAFFRA S. (PART) 591
MAFFRA S. (PART) 592
MAFFRA S. (PART) 593
MAFFRA S. (PART) 594
MAFFRA S. (PART) 595
MAFFRA S. (PART) 596
MAFFRA S. (PART) 597
MAFFRA S. (PART) 598
MAFFRA S. (PART) 599
MAFFRA S. (PART) 600
MAFFRA S. (PART) 601
MAFFRA S. (PART) 602
MAFFRA S. (PART) 603
MAFFRA S. (PART) 604
MAFFRA S. (PART) 605
MAFFRA S. (PART) 606
MAFFRA S. (PART) 607
MAFFRA S. (PART) 608
MAFFRA S. (PART) 609
MAFFRA S. (PART) 610
MAFFRA S. (PART) 611
MAFFRA S. (PART) 612
MAFFRA S. (PART) 613
MAFFRA S. (PART) 614
MAFFRA S. (PART) 615
MAFFRA S. (PART) 616
MAFFRA S. (PART) 617
MAFFRA S. (PART) 618
MAFFRA S. (PART) 619
MAFFRA S. (PART) 620
MAFFRA S. (PART) 621
MAFFRA S. (PART) 622
MAFFRA S. (PART) 623
MAFFRA S. (PART) 624
MAFFRA S. (PART) 625
MAFFRA S. (PART) 626
MAFFRA S. (PART) 627
MAFFRA S. (PART) 628
MAFFRA S. (PART) 629
MAFFRA S. (PART) 630
MAFFRA S. (PART) 631
MAFFRA S. (PART) 632
MAFFRA S. (PART) 633
MAFFRA S. (PART) 634
MAFFRA S. (PART) 635
MAFFRA S. (PART) 636
MAFFRA S. (PART) 637
MAFFRA S. (PART) 638
MAFFRA S. (PART) 639
MAFFRA S. (PART) 640
MAFFRA S. (PART) 641
MAFFRA S. (PART) 642
MAFFRA S. (PART) 643
MAFFRA S. (PART) 644
MAFFRA S. (PART) 645
MAFFRA S. (PART) 646
MAFFRA S. (PART) 647
MAFFRA S. (PART) 648
MAFFRA S. (PART) 649
MAFFRA S. (PART) 650
MAFFRA S. (PART) 651
MAFFRA S. (PART) 652
MAFFRA S. (PART) 653
MAFFRA S. (PART) 654
MAFFRA S. (PART) 655
MAFFRA S. (PART) 656
MAFFRA S. (PART) 657
MAFFRA S. (PART) 658
MAFFRA S. (PART) 659
MAFFRA S. (PART) 660
MAFFRA S. (PART) 661
MAFFRA S. (PART) 662
MAFFRA S. (PART) 663
MAFFRA S. (PART) 664
MAFFRA S. (PART) 665
MAFFRA S. (PART) 666
MAFFRA S. (PART) 667
MAFFRA S. (PART) 668
MAFFRA S. (PART) 669
MAFFRA S. (PART) 670
MAFFRA S. (PART) 671
MAFFRA S. (PART) 672
MAFFRA S. (PART) 673
MAFFRA S. (PART) 674
MAFFRA S. (PART) 675
MAFFRA S. (PART) 676
MAFFRA S. (PART) 677
MAFFRA S. (PART) 678
MAFFRA S. (PART) 679
MAFFRA S. (PART) 680
MAFFRA S. (PART) 681
MAFFRA S. (PART) 682
MAFFRA S. (PART) 683
MAFFRA S. (PART) 684
MAFFRA S. (PART) 685
MAFFRA S. (PART) 686
MAFFRA S. (PART) 687
MAFFRA S. (PART) 688
MAFFRA S. (PART) 689
MAFFRA S. (PART) 690
MAFFRA S. (PART) 691
MAFFRA S. (PART) 692
MAFFRA S. (PART) 693
MAFFRA S. (PART) 694
MAFFRA S. (PART) 695
MAFFRA S. (PART) 696
MAFFRA S. (PART) 697
MAFFRA S. (PART) 698
MAFFRA S. (PART) 699
MAFFRA S. (PART) 700
MAFFRA S. (PART) 701
MAFFRA S. (PART) 702
MAFFRA S. (PART) 703
MAFFRA S. (PART) 704
MAFFRA S. (PART) 705
MAFFRA S. (PART) 706
MAFFRA S. (PART) 707
MAFFRA S. (PART) 708
MAFFRA S. (PART) 709
MAFFRA S. (PART) 710
MAFFRA S. (PART) 711
MAFFRA S. (PART) 712
MAFFRA S. (PART) 713
MAFFRA S. (PART) 714
MAFFRA S. (PART) 715
MAFFRA S. (PART) 716
MAFFRA S. (PART) 717
MAFFRA S. (PART) 718
MAFFRA S. (PART) 719
MAFFRA S. (PART) 720
MAFFRA S. (PART) 721
MAFFRA S. (PART) 722
MAFFRA S. (PART) 723
MAFFRA S. (PART) 724
MAFFRA S. (PART) 725
MAFFRA S. (PART) 726
MAFFRA S. (PART) 727
MAFFRA S. (PART) 728
MAFFRA S. (PART) 729
MAFFRA S. (PART) 730
MAFFRA S. (PART) 731
MAFFRA S. (PART) 732
MAFFRA S. (PART) 733
MAFFRA S. (PART) 734
MAFFRA S. (PART) 735
MAFFRA S. (PART) 736
MAFFRA S. (PART) 737
MAFFRA S. (PART) 738
MAFFRA S. (PART) 739
MAFFRA S. (PART) 740
MAFFRA S. (PART) 741
MAFFRA S. (PART) 742
MAFFRA S. (PART) 743
MAFFRA S. (PART) 744
MAFFRA S. (PART) 745
MAFFRA S. (PART) 746
MAFFRA S. (PART) 747
MAFFRA S. (PART) 748
MAFFRA S. (PART) 749
MAFFRA S. (PART) 750
MAFFRA S. (PART) 751
MAFFRA S. (PART) 752
MAFFRA S. (PART) 753
MAFFRA S. (PART) 754
MAFFRA S. (PART) 755
MAFFRA S. (PART) 756
MAFFRA S. (PART) 757
MAFFRA S. (PART) 758
MAFFRA S. (PART) 759
MAFFRA S. (PART) 760
MAFFRA S. (PART) 761
MAFFRA S. (PART) 762
MAFFRA S. (PART) 763
MAFFRA S. (PART) 764
MAFFRA S. (PART) 765
MAFFRA S. (PART) 766
MAFFRA S. (PART) 767
MAFFRA S. (PART) 768
MAFFRA S. (PART) 769
MAFFRA S. (PART) 770
MAFFRA S. (PART) 771
MAFFRA S. (PART) 772
MAFFRA S. (PART) 773
MAFFRA S. (PART) 774
MAFFRA S. (PART) 775
MAFFRA S. (PART) 776
MAFFRA S. (PART) 777
MAFFRA S. (PART) 778
MAFFRA S. (PART) 779
MAFFRA S. (PART) 780
MAFFRA S. (PART) 781
MAFFRA S. (PART) 782
MAFFRA S. (PART) 783
MAFFRA S. (PART) 784
MAFFRA S. (PART) 785
MAFFRA S. (PART) 786
MAFFRA S. (PART) 787
MAFFRA S. (PART) 788
MAFFRA S. (PART) 789
MAFFRA S. (PART) 790
MAFFRA S. (PART) 791
MAFFRA S. (PART) 792
MAFFRA S. (PART) 793
MAFFRA S. (PART) 794
MAFFRA S. (PART) 795
MAFFRA S. (PART) 796
MAFFRA S. (PART) 797
MAFFRA S. (PART) 798
MAFFRA S. (PART) 799
MAFFRA S. (PART) 800
MAFFRA S. (PART) 801
MAFFRA S. (PART) 802
MAFFRA S. (PART) 803
MAFFRA S. (PART) 804
MAFFRA S. (PART) 805
MAFFRA S. (PART) 806
MAFFRA S. (PART) 807
MAFFRA S. (PART) 808
MAFFRA S. (PART) 809
MAFFRA S. (PART) 810
MAFFRA S. (PART) 811
MAFFRA S. (PART) 812
MAFFRA S. (PART) 813
MAFFRA S. (PART) 814
MAFFRA S. (PART) 815
MAFFRA S. (PART) 816
MAFFRA S. (PART) 817
MAFFRA S. (PART) 818
MAFFRA S. (PART) 819
MAFFRA S. (PART) 820
MAFFRA S. (PART) 821
MAFFRA S. (PART) 822
MAFFRA S. (PART) 823
MAFFRA S. (PART) 824
MAFFRA S. (PART) 825
MAFFRA S. (PART) 826
MAFFRA S. (PART) 827
MAFFRA S. (PART) 828
MAFFRA S. (PART) 829
MAFFRA S. (PART) 830
MAFFRA S. (PART) 831
MAFFRA S. (PART) 832
MAFFRA S. (PART) 833
MAFFRA S. (PART) 834
MAFFRA S. (PART) 835
MAFFRA S. (PART) 836
MAFFRA S. (PART) 837
MAFFRA S. (PART) 838
MAFFRA S. (PART) 839
MAFFRA S. (PART) 840
MAFFRA S. (PART) 841
MAFFRA S. (PART) 842
MAFFRA S. (PART) 843
MAFFRA S. (PART) 844
MAFFRA S. (PART) 845
MAFFRA S. (PART) 846
MAFFRA S. (PART) 847
MAFFRA S. (PART) 848
MAFFRA S. (PART) 849
MAFFRA S. (PART) 850
MAFFRA S. (PART) 851
MAFFRA S. (PART) 852
MAFFRA S. (PART) 853
MAFFRA S. (PART) 854
MAFFRA S. (PART) 855
MAFFRA S. (PART) 856
MAFFRA S. (PART) 857
MAFFRA S. (PART) 858
MAFFRA S. (PART) 859
MAFFRA S. (PART) 860
MAFFRA S. (PART) 861
MAFFRA S. (PART) 862
MAFFRA S. (PART) 863
MAFFRA S. (PART) 864
MAFFRA S. (PART) 865
MAFFRA S. (PART) 866
MAFFRA S. (PART) 867
MAFFRA S. (PART) 868
MAFFRA S. (PART) 869
MAFFRA S. (PART) 870
MAFFRA S. (PART) 871
MAFFRA S. (PART) 872
MAFFRA S. (PART) 873
MAFFRA S. (PART) 874
MAFFRA S. (PART) 875
MAFFRA S. (PART) 876
MAFFRA S. (PART) 877
MAFFRA S. (PART) 878
MAFFRA S. (PART) 879
MAFFRA S. (PART) 880
MAFFRA S. (PART) 881
MAFFRA S. (PART) 882
MAFFRA S. (PART) 883
MAFFRA S. (PART) 884
MAFFRA S. (PART) 885
MAFFRA S. (PART) 886
MAFFRA S. (PART) 887
MAFFRA S. (PART) 888
MAFFRA S. (PART) 889
MAFFRA S. (PART) 890
MAFFRA S. (PART) 891
MAFFRA S. (PART) 892
MAFFRA S. (PART) 893
MAFFRA S. (PART) 894
MAFFRA S. (PART) 895
MAFFRA S. (PART) 896
MAFFRA S. (PART) 897
MAFFRA S. (PART) 898
MAFFRA S. (PART) 899
MAFFRA S. (PART) 900
MAFFRA S. (PART) 901
MAFFRA S. (PART) 902
MAFFRA S. (PART) 903
MAFFRA S. (PART) 904
MAFFRA S. (PART) 905
MAFFRA S. (PART) 906
MAFFRA S. (PART) 907
MAFFRA S. (PART) 908
MAFFRA S. (PART) 909
MAFFRA S. (PART) 910
MAFFRA S. (PART) 911
MAFFRA S. (PART) 912
MAFFRA S. (PART) 913
MAFFRA S. (PART) 914
MAFFRA S. (PART) 915
MAFFRA S. (PART) 916
MAFFRA S. (PART) 917
MAFFRA S. (PART) 918
MAFFRA S. (PART) 919
MAFFRA S. (PART) 920
MAFFRA S. (PART) 921
MAFFRA S. (PART) 922
MAFFRA S. (PART) 923
MAFFRA S. (PART) 924
MAFFRA S. (PART) 925
MAFFRA S. (PART) 926
MAFFRA S. (PART) 927
MAFFRA S. (PART) 928
MAFFRA S. (PART) 929
MAFFRA S. (PART) 930
MAFFRA S. (PART) 931
MAFFRA S. (PART) 932
MAFFRA S. (PART) 933
MAFFRA S. (PART) 934
MAFFRA S. (PART) 935
MAFFRA S. (PART) 936
MAFFRA S. (PART) 937
MAFFRA S. (PART) 938
MAFFRA S. (PART) 939
MAFFRA S. (PART) 940
MAFFRA S. (PART) 941
MAFFRA S. (PART) 942
MAFFRA S. (PART) 943
MAFFRA S. (PART) 944
MAFFRA S. (PART) 945
MAFFRA S. (PART) 946
MAFFRA S. (PART) 947
MAFFRA S. (PART) 948
MAFFRA S. (PART) 949
MAFFRA S. (PART) 950
MAFFRA S. (PART) 951
MAFFRA S. (PART) 952
MAFFRA S. (PART) 953
MAFFRA S. (PART) 954
MAFFRA S. (PART) 955
MAFFRA S. (PART) 956
MAFFRA S. (PART) 957
MAFFRA S. (PART) 958
MAFFRA S. (PART) 959
MAFFRA S. (PART) 960
MAFFRA S. (PART) 961
MAFFRA S. (PART) 962
MAFFRA S. (PART) 963
MAFFRA S. (PART) 964
MAFFRA S. (PART) 965
MAFFRA S. (PART) 966
MAFFRA S. (PART) 967
MAFFRA S. (PART) 968
MAFFRA S. (PART) 969
MAFFRA S. (PART) 970
MAFFRA S. (PART) 971
MAFFRA S. (PART) 972
MAFFRA S. (PART) 973
MAFFRA S. (PART) 974
MAFFRA S. (PART) 975
MAFFRA S. (PART) 976
MAFFRA S. (PART) 977
MAFFRA S. (PART) 978
MAFFRA S. (PART) 979
MAFFRA S. (PART) 980
MAFFRA S. (PART) 981
MAFFRA S. (PART) 982
MAFFRA S. (PART) 983
MAFFRA S. (PART) 984
MAFFRA S. (PART) 985
MAFFRA S. (PART) 986
MAFFRA S. (PART) 987
MAFFRA S. (PART) 988
MAFFRA S. (PART) 989
MAFFRA S. (PART) 990
MAFFRA S. (PART) 991
MAFFRA S. (PART) 992
MAFFRA S. (PART) 993
MAFFRA S. (PART) 994
MAFFRA S. (PART) 995
MAFFRA S. (PART) 996
MAFFRA S. (PART) 997
MAFFRA S. (PART) 998
MAFFRA S. (PART) 999
MAFFRA S. (PART) 1000

ALPHABETICAL INDEX

ALBERTON S. 260
ALEXANDRA S. 80
ARAPILES S. 150
ARARAT S. 110
ARARAT, CITY OF 111
AVOCA S. 151
AVOCA S. 152
BACCHUS MARSH S. 68
BAIRNSDALE T. 262
BANNOCKBURN S. 42
BALLARAT, CITY OF 112
BALLARAT S. 113
BANNOCKBURN S. (PART) 62
BANNOCKBURN S. (PART) 70
BARWON S. 62
BEECHWORTH S. 230
BELFAST S. 114
BELLARINE S. (PART) 71
BELLARINE S. (PART) 72
BELLS BEACH S. 263
BELLS BEACH S. 264
BENAMBRA S. 265
BENDIGO, CITY OF 200
BINGHI S. 180
BOOROPA S. 181
BRANDY CREEK S. 266
BRIGHT S. 232
BRIGHT S. 233
BUCHAN S. 267
BULLA BULLA S. 268
BUNINYONG S. 73
BUNINYONG S. 74
CAMPERDOWN T. 115
CASTLE S. 201
CASTLEMAINE, CITY OF 82
CHARLTON S. 202
CHARLTON S. 203
COHUNA S. 204
COLAC, CITY OF 116
COLAC S. 117
CORIO S. (PART) 75
CRANBOURNE S. 269
CRANBOURNE S. (PART) 270
CREIGHTON S. 83
DARGO S. 271
DARGO S. 272
DAVIS CREEK S. 273
DAYLESFORD AND GLENLYON S. 84
DIAMOND VALLEY S. 274
DIGGERS REST S. 76
DONALD S. 153
DONALD S. 205
DUNKELD S. 118
DUNMUNKLE S. 164
EAGLEHAWK S. 206
EAST LODDON S. 207
EAST LODDON S. 208
EPPALOCK S. 85
EUROA S. 234
EUROA S. 235
GEELONG, CITY OF 63
GEELONG WEST, CITY OF 65
GISBORNE S. 77
GLENELG S. 119
GORDON S. 209
HAMILTON, CITY OF 120
HAMILTON S. 121
HARRISON S. 277
HEALESVILLE S. 278
HEYWOOD S. 122
HORSHAM, CITY OF 154
HORSHAM S. 155
HUNTLY S. 210
INDIGO S. 236
KANIVA S. 156
KIEWA S. 237
KILMORE S. 86
KOONDROOK S. 211
KOROIT S. 123
KORONG S. 212
KORONG S. 213
KOW S. 182
KOWREE S. 157
LEIGH S. 124
LEIGH S. 78
LEITHS S. 125
LILLIMUR S. 158
LILYDALE S. 280
LILYDALE S. (PART) 281
LILYDALE S. (PART) 282
MACEDON S. 283
MACEDON AND WOODEND S. 284
MAFFRA S. 285
MAFFRA S. 286
MAFFRA S. (PART) 287
MAFFRA S. (PART) 288
MAFFRA S. (PART) 289
MAFFRA S. (PART) 290
MAFFRA S. (PART) 291
MAFFRA S. (PART) 292
MAFFRA S. (PART) 293
MAFFRA S. (PART) 294
MAFFRA S. (PART) 295
MAFFRA S. (PART) 296
MAFFRA S. (PART) 297
MAFFRA S. (PART) 298
MAFFRA S. (PART) 299
MAFFRA S. (PART) 300
MAFFRA S. (PART) 301
MAFFRA S. (PART) 302
MAFFRA S. (PART) 303
MAFFRA S. (PART) 304
MAFFRA S. (PART) 305
MAFFRA S. (PART) 306
MAFFRA S. (PART) 307
MAFFRA S. (PART) 308
MAFFRA S. (PART) 309
MAFFRA S. (PART) 310
MAFFRA S. (PART) 311
MAFFRA S. (PART) 312
MAFFRA S. (PART) 313
MAFFRA S. (PART) 314
MAFFRA S. (PART) 315
MAFFRA S. (PART) 316
MAFFRA S. (PART) 317
MAFFRA S. (PART) 318
MAFFRA S. (PART) 319
MAFFRA S. (PART) 320
MAFFRA S. (PART) 321
MAFFRA S. (PART) 322
MAFFRA S. (PART) 323
MAFFRA S. (PART) 324
MAFFRA S. (PART) 325
MAFFRA S. (PART) 326
MAFFRA S. (PART) 327
MAFFRA S. (PART) 328
MAFFRA S. (PART) 329
MAFFRA S. (PART) 330
MAFFRA S. (PART) 331
MAFFRA S. (PART) 332
MAFFRA S. (PART) 333
MAFFRA S. (PART) 334
MAFFRA S. (PART) 335
MAFFRA S. (PART) 336
MAFFRA S. (PART) 337
MAFFRA S. (PART) 338
MAFFRA S. (PART) 339
MAFFRA S. (PART) 340
MAFFRA S. (PART) 341
MAFFRA S. (PART) 342
MAFFRA S. (PART) 343
MAFFRA S. (PART) 344
MAFFRA S. (PART) 345
MAFFRA S. (PART) 346
MAFFRA S. (PART) 347
MAFFRA S. (PART) 348
MAFFRA S. (PART) 349
MAFFRA S. (PART) 350
MAFFRA S. (PART) 351
MAFFRA S. (PART) 352
MAFFRA S. (PART) 353
MAFFRA S. (PART) 354
MAFFRA S. (PART) 355
MAFFRA S. (PART) 356
MAFFRA S. (PART) 357
MAFFRA S. (PART) 358
MAFFRA S. (PART) 359
MAFFRA S. (PART) 360
MAFFRA S. (PART) 361
MAFFRA S. (PART) 362
MAFFRA S. (PART) 363
MAFFRA S. (PART) 364
MAFFRA S. (PART) 365
MAFFRA S. (PART) 366
MAF

VICTORIA MAP SHEET 2

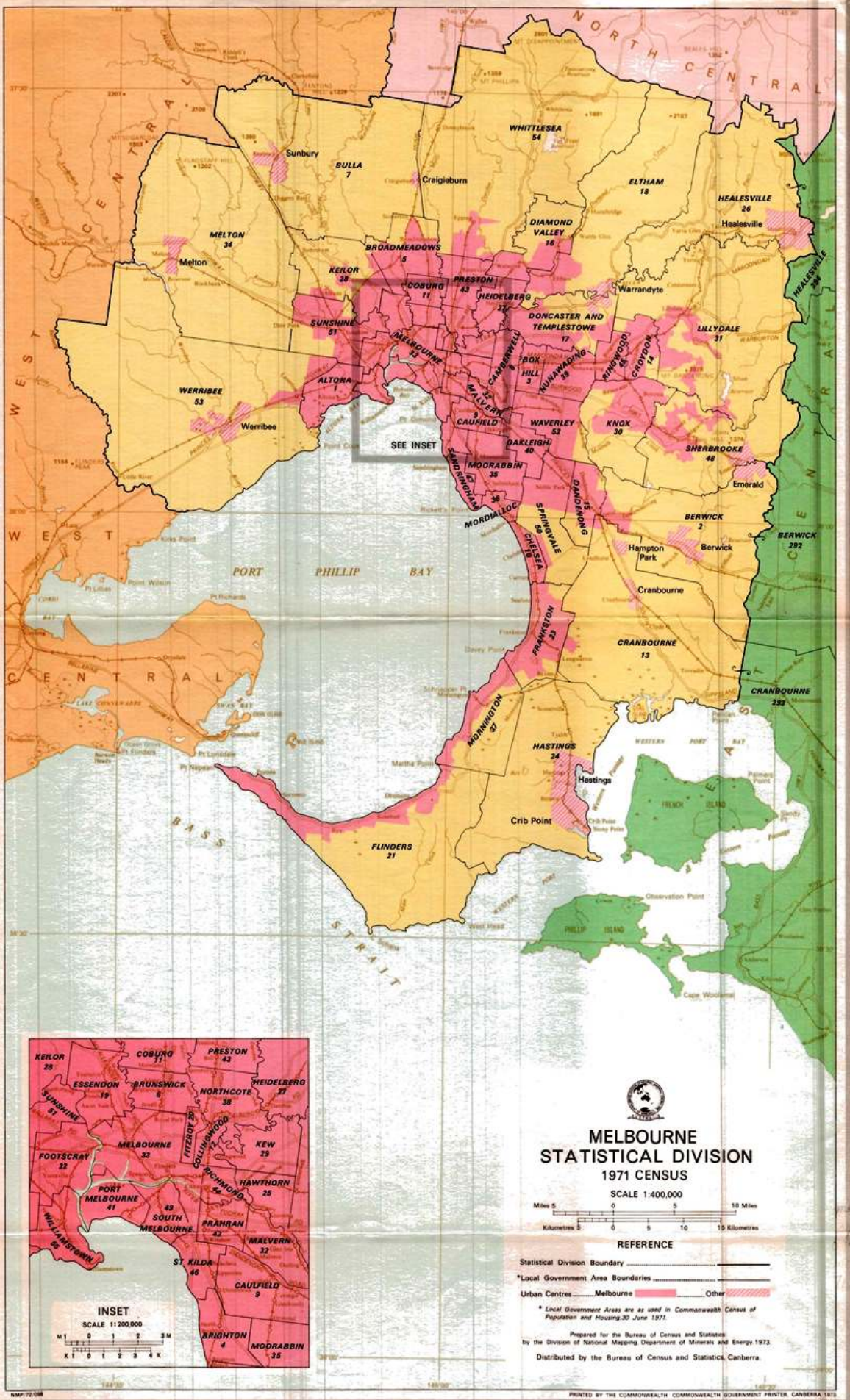

NMP/72/098
PRINTED BY THE COMMONWEALTH COMMONWEALTH GOVERNMENT PRINTER, CANBERRA, 1973

QUEENSLAND MAP SHEET 1

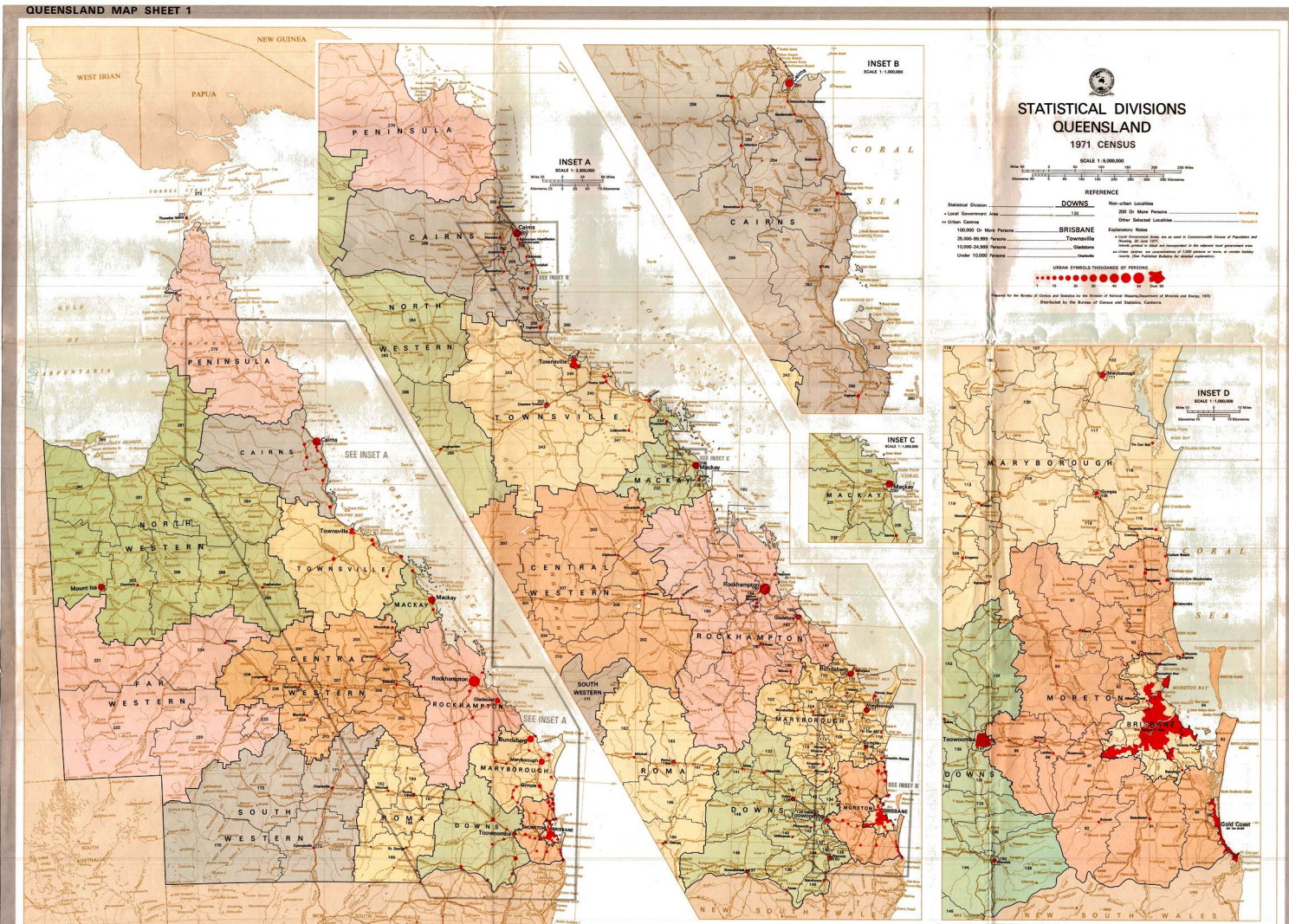

STATISTICAL DIVISIONS QUEENSLAND

1971 CENSUS

SCALE 1:6,000,000

Miles 50 0 50 100 150 200 250 Miles
Kilometres 50 0 50 100 150 200 250 300 350 Kilometres

REFERENCE

Statistical Division — DOWNS
+ Local Government Area — 120
++ Urban Centres
100,000 Or More Persons — BRISBANE
25,000- 99,999 Persons — Townsville
10,000- 24,999 Persons — Gladstone
Under 10,000 Persons — Charleville

Non-urban Localities
200 Or More Persons — Woodford
Other Selected Localities — Fernvale

Explanatory Notes

+ Local Government Areas are as used in Commonwealth Census of Population and Housing, 30 June 1971.
Islands printed in black are incorporated in the adjacent local government area.

++ Urban centres are concentrations of 1,000 persons or more, or certain holiday resorts. (See Published Bulletins for detailed explanation).

URBAN SYMBOLS-THOUSANDS OF PERSONS

1 10 20 30 40 50 Over 50

Prepared for the Bureau of Census and Statistics by the Division of National Mapping,Department of Minerals and Energy, 1973
Distributed by the Bureau of Census and Statistics, Canberra.

INDEX TO LOCAL GOVERNMENT AREAS

T=Town S=Shire

NUMERICAL INDEX

MORETON
ALBERT S. (PART) 86
BEAUDESERT S. (PART) 91
BOONAH S. 92
CABOOLTURE S. (PART) 94
ESK S. 94
GATTON S. 96
GOLD COAST, CITY OF 96
KILCOY S. 97
LAIDLEY S. 98
LANDSBOROUGH S. 98
MARODOOY S. 99
MORETON S. (PART) 99
PINE RIVERS S. (PART) 92
REDLAND S. (PART) 93
UNINCORPORATED AREA 94

MARYBOROUGH
BIGGENDEN S. 100
BUNDABERG, CITY OF 101
ISIS S. 102
ODDENDO S. 103
GAYNDAH S. 104
GOOBURRUM S. 105
GYMPIE, CITY OF 106
KOLAN S. 107
KOLAN(N) S. 108
KINGAROY S. 109
MURGON S. 110
NANANGO S. 111
PEARA S. 112
TIARO S. 117
WOCAN S. 119
WONDAI S. 120
WOONGARRA S. 121

DOWNS
ALLORA S. 130
CAMBOOYA S. 131
CHINCHILLA S. 132
CLIFTON S. 133
CROW'S NEST S. 134
DALBY S. 135
GLENGALLAN S. 136
GOONDIWINDI T. 137
INGLEWOOD S. 138
JONDARYAN S. 139
MILLMERRAN S. 140
MURILLA S. 141
PITTSWORTH S. 142
ROSALIE S. 143
ROSENTHAL S. 144
TABLE MOUNTAIN S. 145
TARA S. 146
TOOWOOMBA, CITY OF 147
WAGGAMBA S. 148
WARWICK S. 149
WARWICK, CITY OF 150

ROCKHAMPTON
BANANA S. 160
BROADSOUND S. 161
CALLIDE S. 162
DUARINGA S. 163
FITZROY S. 164
GLADSTONE T. 165
GLADSTONE S. 166
MIRIAM VALE S. 167
MONTO S. 168
MOUNT MORGAN S. 169
ROCKHAMPTON, CITY OF 170
TAROOM S. 171
UNINCORPORATED AREA 172

CENTRAL WESTERN
ARAMAC S. 200
BARCALDINE S. 201
BAUHINIA S. 202
BLACKALL S. 203
BLACKALL S. 204
DUNDAS S. 205
ILFRACOMBE S. 206
JERICHO S. 207
LONGREACH S. 208
TAMBO S. 209

FAR WESTERN
BARCOO S. 220
BOULIA S. 221
DIAMANTINA S. 222
DIRRANBANDI S. 223
WINTON S. 224

MACKAY
MACKAY, CITY OF 230
MIRANI S. 231
NEBO S. 232
PLANE S. 233
PROSERPINE S. 234
SARINA S. 235

TOWNSVILLE
AYR S. 240
BOWEN S. 241
CHARTERS TOWERS, CITY OF 242
DALRYMPLE S. 243
THURINGOWA S. 244
TOWNSVILLE, CITY OF 245

CAIRNS
ATHERTON S. 250
CAIRNS, CITY OF 251
EACHAM S. 252
HERBERTON S. 253
MAREEBA S. 254
MAREEBA S. 255
MOSSMAN S. 256
TOLGA S. 257
WOOROORA S. 258

PENINSULA
COOK S. 270
THURSDAY ISLAND T. 271
UNINCORPORATED AREA 272

NORTH WESTERN
BURKE S. 280
CARPENTARIA S. 281
CLONCURRY S. 282
CROYDON S. 283
FLINDERS S. 284
MORNINGTON S. 285
MOUNT ISA, CITY OF 286
RICHMOND S. 287
UNINCORPORATED AREA 289

SOUTH WESTERN
BULLOO S. 170
MURWEH S. 171
PAROO S. 172
QUILPIE S. 173

ALPHABETICAL INDEX

ALBERT S. (PART) 80
ALLORA S. 130
ARAMAC S. 200
ATHERTON S. 250
AYR S. 240

BALONNE S. 160
BANANA S. 160
BARCALDINE S. 201
BARCOO S. 220
BAUHINIA S. 202
BEAUDESERT S. (PART) 91
BIGGENDEN S. 100
BENEMBRE S. 161
BIGGENDEN S. 100
BLACKALL S. 203
BOONAH S. 92
BOULIA S. 221
BOWEN S. 241
BOWEN S. 241
BROADSOUND S. 161
BUNDABERG, CITY OF 101
BURKE S. 280
BURNETT S. 102

CABOOLTURE S. (PART) 83
CAIRNS, CITY OF 251
CALLIDE S. 162
CAMBOOYA S. 131
CARDWELL S. 103
CARPENTARIA S. 281
CHARTERS TOWERS, CITY OF 242
CHINCHILLA S. 132
CLIFTON S. 133
CLONCURRY S. 282
COOK S. 270
CROW'S NEST S. 134
CROYDON S. 283

DALBY T. 135
DALRYMPLE S. 243
DIAMANTINA S. 222
DOWLING S. 253
DUARINGA S. 163

EACHAM S. 254
ESK S. 110
ESK S. 94
ETHERIDGE S. 284

FITZROY S. 164
FLINDERS S. 285

GATTON S. 96
GAYNDAH S. 104
GLADSTONE T. 165
GLENGALLAN S. 136
GOLD COAST, CITY OF 96
GOOBURRUM S. 105
GOONDIWINDI T. 137
GYMPIE, CITY OF 106

HERBERTON S. 255
HINCHINBROOK S. 286

ILFRACOMBE S. 206
INGLEWOOD S. 138
ISIS S. 107
ISISFORD S. 223

JERICHO S. 207
JOHNSTONE S. 257
JONDARYAN S. 139

KILCOY S. 97
KILKIVAN S. 108
KINGAROY S. 109
KOLAN S. 110

LAIDLEY S. 98
LANDSBOROUGH S. 99
LIVINGSTONE S. 287
LONGREACH S. 208

MACKAY, CITY OF 230
MAREEBA S. 254
MAREEBA S. 255
MARODOOY S. 111
MARYBOROUGH, CITY OF 111
MARYBOROUGH S. 166
MIDDLE S. 288
MIRANI S. 231
MIRIAM VALE S. 167
MILLMERRAN S. 140
MONTO S. 168
MORETON S. (PART) 91
MORETON, CITY OF 257
MOSSMAN S. 256
MOUNT ISA, CITY OF 286
MOUNT MORGAN S. 169
MURGON S. 113
MURILLA S. 141
MURWEH S. 171

NANANGO S. 114
NEBO S. 232
NOOSA S. 115

PAROO S. 172
PEARA S. 112
PERRY S. 116
PINE RIVERS S. (PART) 92
PLANE S. 233
PITTSWORTH S. 142
PROSERPINE S. 234

QUILPIE S. 173

REDLAND S. (PART) 93
RICHMOND S. 287
ROCKHAMPTON, CITY OF 170
ROMA T. 117
ROMA S. 174
ROSALIE S. 143
ROSENTHAL S. 144

SARINA S. 235
SOUTHEDOWNE S. 240

TAMBO S. 210
TARA S. 146
TARONG S. 117
THURINGOWA S. 244
THURSDAY ISLAND T. 271
TIARO S. 117
TOOWOOMBA, CITY OF 147
TOWNSVILLE, CITY OF 245
TOLGA S. 257
TOOWOOMBA S. 148

UNINCORPORATED AREA 94
UNINCORPORATED AREA 192
UNINCORPORATED AREA 272
UNINCORPORATED AREA 289

WAGGAMBA S. 148
WANDOAN S. 149
WARROO S. 150
WARWICK, CITY OF 150
WEEDON S. 118
WINTON S. 224
WOCAN S. 119
WOOCOO S. 120
WOONGARRA S. 121

PRINTED BY THE COMMONWEALTH GOVERNMENT PRINTER, CANBERRA, 1973

QUEENSLAND MAP SHEET 2

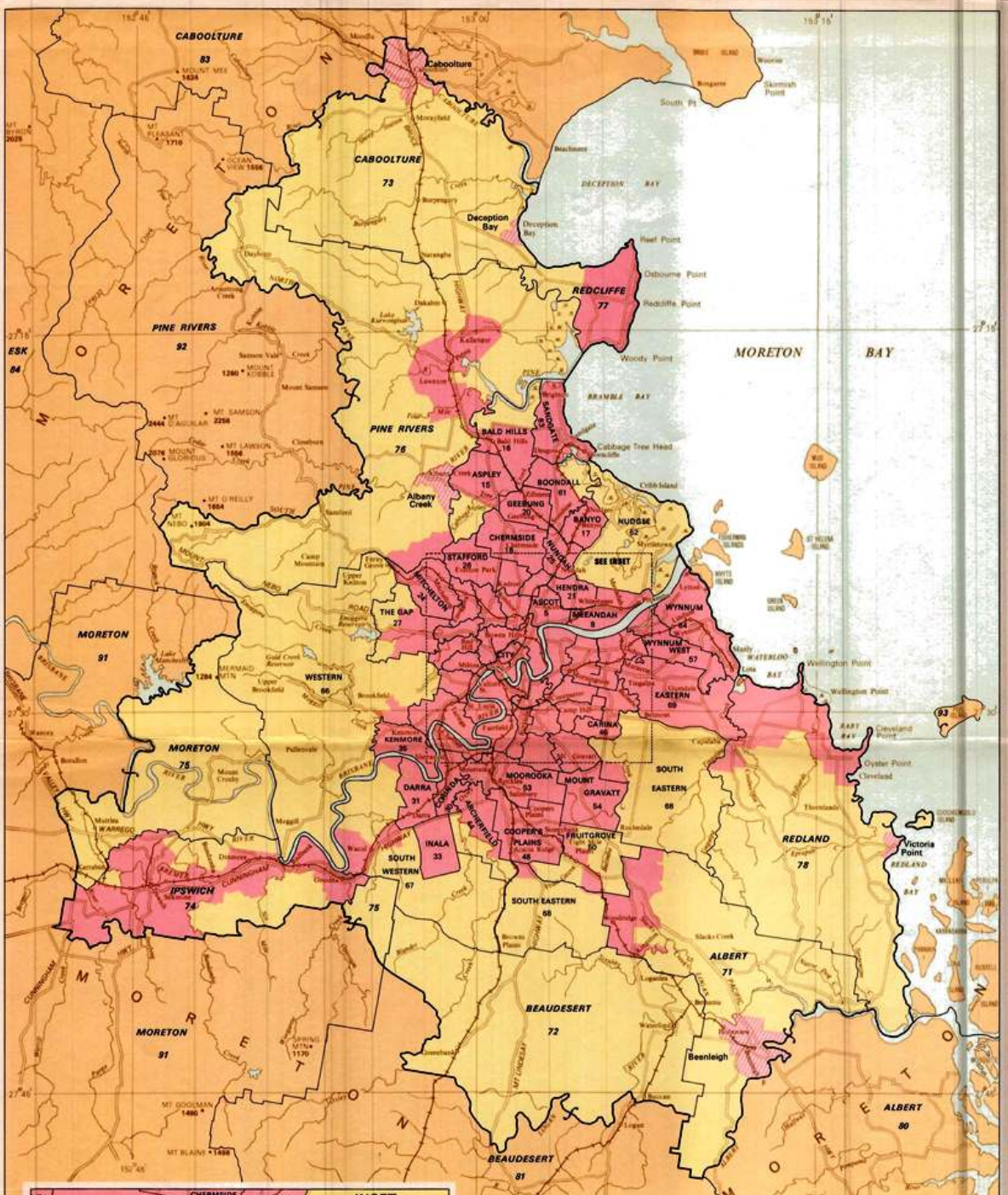

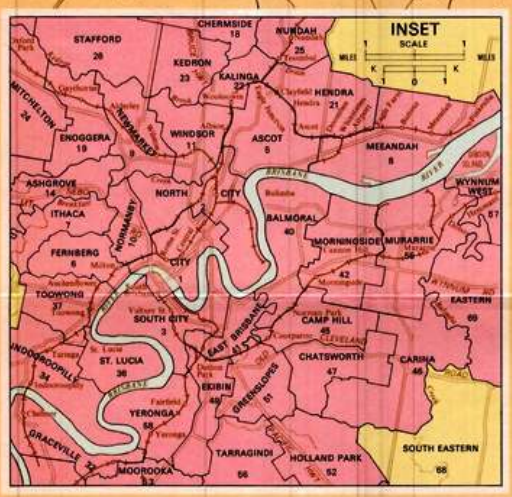

BRISBANE STATISTICAL DIVISION

1971 CENSUS

SCALE 1 : 264,000

Miles 2 1 0 2 4 6 8 Miles

Kilometres 2 1 0 2 4 6 8 10 12 Kilometres

REFERENCE

Statistical Division Boundary

* Local Government Area Boundaries — ALBERT 71

Statistical Areas within the City of Brisbane — HENDRA 21

Urban Centres ..... Brisbane ..... Others

* *Local Government and Statistical Areas are as used in the Commonwealth Census of Population and Housing, 30 June 1971.*

Prepared for the Bureau of Census and Statistics

by the Division of National Mapping, Department of Minerals and Energy, 1973.

Distributed by the Bureau of Census and Statistics.

NMP/72/095

PRINTED BY F. D. ATKINSON, GOVERNMENT PRINTER OF AUSTRALIA, 1973.

QUEENSLAND MAP SHEET 3

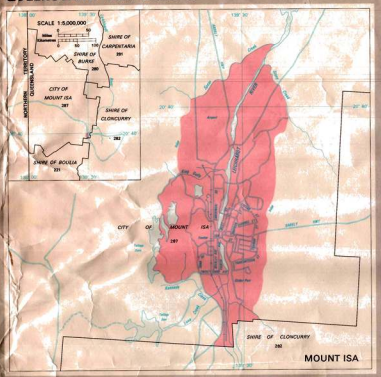

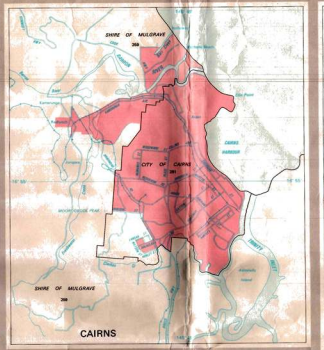

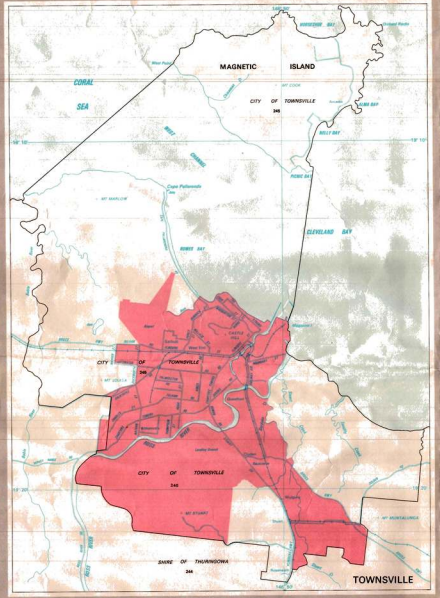

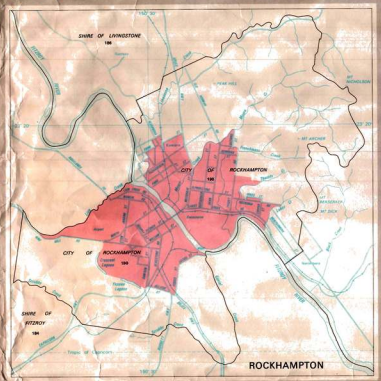

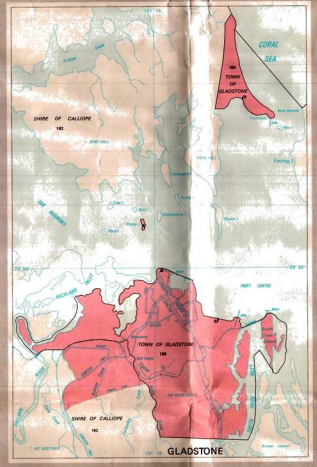

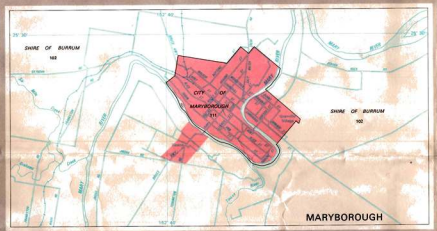

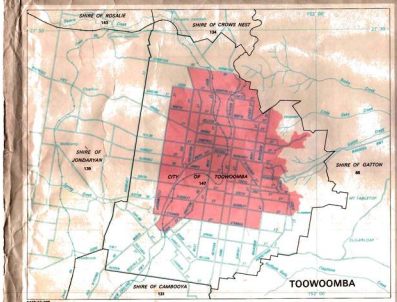

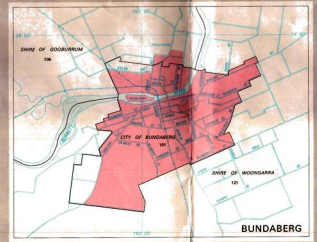

QUEENSLAND
URBAN CENTRES
1971 CENSUS
SCALE 1: 100,000
REFERENCE
Urban Centres
Local Government Area Boundaries
Prepared for the Bureau of Census and Statistics
by the Division of National Mapping, Department of Minerals and Energy, 1973.
Distributed by the Bureau of Census and Statistics, Canberra.

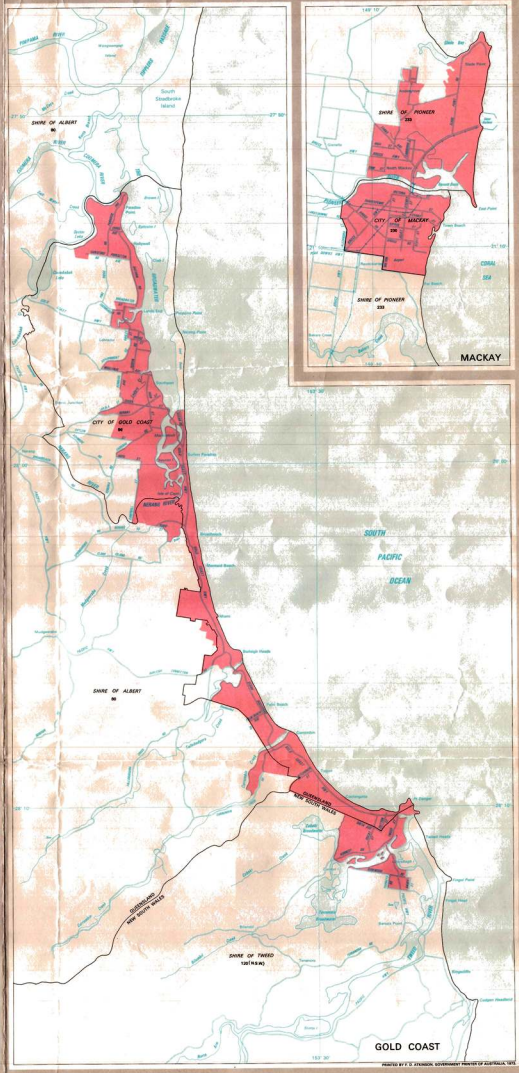

PRINTED BY C. D. ATKINSON, GOVERNMENT PRINTER OF AUSTRALIA, 1973.

SOUTH AUSTRALIA MAP SHEET 1

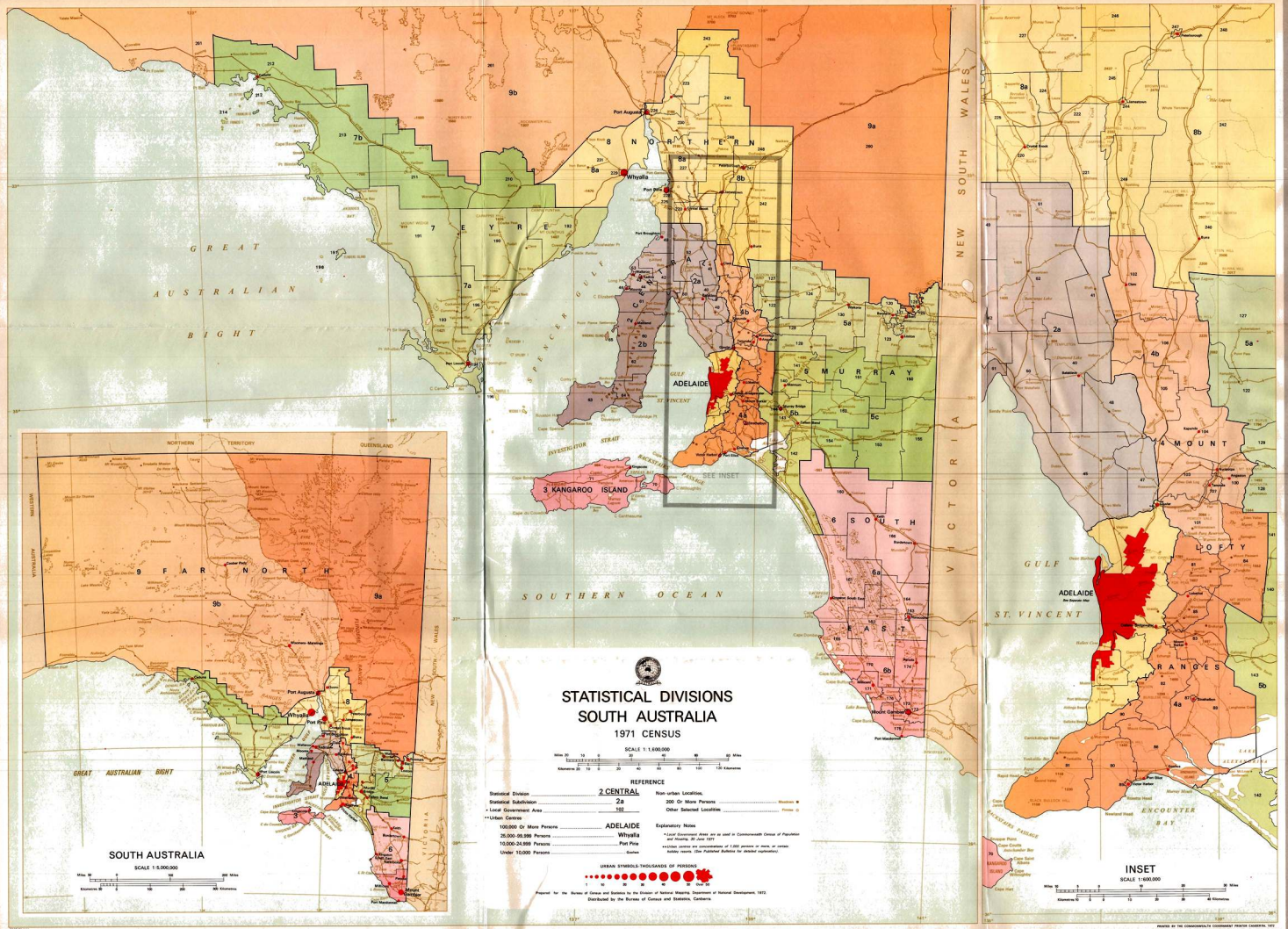

STATISTICAL DIVISIONS SOUTH AUSTRALIA

1971 CENSUS

SCALE 1: 1,000,000

Miles 30 15 0 20 40 60 80 Miles
Kilometres 20 10 0 20 40 60 80 100 120 Kilometres

REFERENCE

Statistical Division	2 CENTRAL
Statistical Subdivision	2a
* Local Government Area	102
**Urban Centres	
100,000 Or More Persons	ADELAIDE
25,000–99,999 Persons	Whyalla
10,000–24,999 Persons	Port Pirie
Under 10,000 Persons	Ceduna

Non-urban Localities,
200 Or More Persons ..... Moonbeo ●
Other Selected Localities ..... Finniss ○

Explanatory Notes

*Local Government Areas are as used in Commonwealth Census of Population and Housing, 30 June 1971

**Urban centres are concentrations of 1,000 persons or more, or certain holiday resorts. (See Published Bulletins for detailed explanation.)

URBAN SYMBOLS-THOUSANDS OF PERSONS

1 10 20 30 40 50 Over 50

Prepared for the Bureau of Census and Statistics by the Division of National Mapping, Department of National Development, 1972.

Distributed by the Bureau of Census and Statistics, Canberra.

SOUTH AUSTRALIA

SCALE 1: 5,000,000

Miles 50 0 100 200 300 Miles
Kilometres 80 0 100 200 300 Kilometres

INSET

SCALE 1: 600,000

Miles 10 5 0 10 20 30 Miles
Kilometres 10 5 0 10 20 30 40 Kilometres

INDEX TO LOCAL GOVERNMENT AREAS

M. = Municipality D.C. = District Council

NUMERICAL INDEX

2 CENTRAL
2a CENTRAL PLAINS
BALAKLAVA D.C. 40
BLYTH D.C. 41
BURRA D.C. 42
CLARE M. 43
KADINA D.C. 44
MALLALA D.C. 45
MOORTA M. 46
NORTH BURRA D.C. (PART) 47
ONEN D.C. 48
PORT BROUGHTON D.C. 49
PORT WAKEFIELD D.C. 50
RED HILL D.C. 51
SNOWTOWN D.C. 52
WALLAROO M. 53
2b YORKE
CENTRAL YORKE PENINSULA D.C. 60
KULPARA D.C. 61
MINLATON D.C. 62
WAROOKA D.C. 63
YORKETOWN D.C. 64
UNINCORPORATED AREA 65
3 KANGAROO ISLAND
DUDLEY D.C. 70
KINGSCOTE D.C. 71
4 MOUNT LOFTY RANGES
4a SOUTHERN RANGES
ENCOUNTER BAY D.C. 80
GUMERACHA D.C. 81
MEADOWS D.C. (PART) 82
MYPONGA D.C. 83
MOUNT PLEASANT D.C. 84
ONKAPARINGA D.C. 85
PORT ELLIOT AND GOOLWA D.C. 86
STRATHALBYN M. 87
VICTOR HARBOR M. 88
WILLUNGA D.C. (PART) 90
YANKALILLA D.C. 91
4b NORTHERN RANGES
ANGASTON D.C. 100
BAROSSA D.C. 101
CLARE D.C. 102
FREELING D.C. 103
GAWLER M. 104
KAPUNDA D.C. 105
SADDLEWORTH & AUBURN D.C. 106
TANUNDA D.C. 107
5 MURRAY
5a UPPER MURRAY
BARMERA D.C. 120
BERRI D.C. 121
EUDUNDA D.C. 122
LOVEDAY D.C. 123
MORGAN D.C. 124
OVERLAND D.C. 125
RENMARK M. 126
ROBERTSTOWN D.C. 127
TAILEM D.C. 128
TRURO D.C. 129
WAIKERIE D.C. 130
UNINCORPORATED AREA 131
5b LOWER MURRAY
BAMERA D.C. 140
MARNE D.C. 141
MEYRICKE D.C. 142
MORGUNDA D.C. 143
MURRAY BRIDGE M. 144
5c MALLEE
BROWNS WELL D.C. 150
KARONIE D.C. 151
KINGSMERE D.C. 152
LAMEROO D.C. 153
PEAKE D.C. 154
PINNAROO D.C. 155
6 SOUTH EAST
6a UPPER SOUTH EAST
COONALPYN DOWNS D.C. 160
LACEPEDE D.C. 161
LUCINDALE D.C. 162
NARACOORTE M. 163
NARACOORTE D.C. 164
ROBE D.C. 165
TATIARA D.C. 166
6b LOWER SOUTH EAST
BEACHPORT D.C. 170
MILLICENT D.C. 171
MOUNT GAMBIER, CITY OF 172
MOUNT GAMBIER D.C. 173
PENOLA D.C. 174
PORT MACDONNELL D.C. 175
TANTANOOLA D.C. 176
7 EYRE
7a LOWER EYRE
CLEVE D.C. 190
ELLISTON D.C. 191
FRANKLIN HARBOR D.C. 192
LINCOLN D.C. 193
PORT LINCOLN, CITY OF 194
TUMBY BAY D.C. 195
UNINCORPORATED AREA 196
7b UPPER EYRE
KIMBA D.C. 210
LE HUNTE D.C. 211
MURAT BAY D.C. 212
STREAKY BAY D.C. 213
UNINCORPORATED AREA 214
8 NORTHERN
8a SPENCER
CRYSTAL BROOK D.C. 220
GEORGETOWN D.C. 221
JAMESTOWN D.C. 222
KANYAKA (EASTN D.C. 223
LAURA D.C. 224
PIRIE D.C. 225
PORT AUGUSTA, CITY OF 226
PORT AUGUSTA D.C. 227
PORT PIRIE, CITY OF 228
WHYALLA, CITY OF 229
WILMINGTON D.C. 230
UNINCORPORATED AREA 231
8b FLINDERS
BURRA BURRA D.C. 240
CARRIETON D.C. 241
HALLETT D.C. 242
HAWKER D.C. 243
JAMESTOWN M. 244
JAMESTOWN D.C. 245
LAROOMBA D.C. 246
PETERBOROUGH M. 247
PETERBOROUGH D.C. 248
SPALDING D.C. 249
9 FAR NORTH
9a NORTH EAST
UNINCORPORATED AREA 260
9b NORTH WEST
UNINCORPORATED AREA 261

ALPHABETICAL INDEX

ANGASTON D.C. 100
BALAKLAVA D.C. 40
BAROSSA D.C. 101
BARMERA D.C. 120
BERRI D.C. 121
BLYTH D.C. 41
BROWNS WELL D.C. 150
BURRA BURRA D.C. 240
BUTE D.C. 42
CARRIETON D.C. 241
CENTRAL YORKE PENINSULA D.C. 60
CLARE D.C. 102
CLARE M. 43
CLEVE D.C. 190
COONALPYN DOWNS D.C. 160
CRYSTAL BROOK D.C. 220
DUDLEY D.C. 70
EAST MURRAY D.C. 151
ELLISTON D.C. 191
ENCOUNTER BAY D.C. 80
EUDUNDA D.C. 122
FRANKLIN HARBOR D.C. 192
FREELING D.C. 103
GEORGETOWN D.C. 221
GLANDFORD D.C. 222
GUMERACHA D.C. 81
HALLETT D.C. 242
HAWKER D.C. 243
JAMESTOWN D.C. 245
JAMESTOWN M. 244
KADINA D.C. 44
KANYAKA (EASTN D.C. 223
KAPUNDA D.C. 105
KAROONDA D.C. 152
KIMBA D.C. 210
KINGSCOTE D.C. 71
LACEPEDE D.C. 161
LAMEROO D.C. 153
LAURA D.C. 224
LE HUNTE D.C. 211
LINCOLN D.C. 193
LOVEDAY D.C. 123
LUCINDALE D.C. 162
MALLALA D.C. 45
MARINE D.C. 141
MEADOWS D.C. (PART) 82
MEYRICKE D.C. 142
MILLICENT D.C. 171
MINLATON D.C. 62
MORGAN D.C. 124
MORGUNDA D.C. 143
MOORTA M. 46
MOUNT BARKER D.C. 88
MOUNT GAMBIER, CITY OF 172
MOUNT GAMBIER D.C. 173
MOUNT PLEASANT D.C. 84
MURAT BAY D.C. 212
MURRAY BRIDGE M. 144
MYPONGA D.C. 83
NARACOORTE M. 163
NARACOORTE D.C. 164
NORTH BURRA D.C. (PART) 47
ONEN D.C. 48
ONKAPARINGA D.C. 85
OVERLAND D.C. 125
PEAKE D.C. 154
PENOLA D.C. 174
PETERBOROUGH M. 246
PETERBOROUGH D.C. 247
PINNAROO D.C. 155
PIRIE D.C. 225
PORT AUGUSTA, CITY OF 226
PORT AUGUSTA D.C. 227
PORT BROUGHTON D.C. 49
PORT ELLIOT AND GOOLWA D.C. 86
PORT GERMEIN D.C. 50
PORT LINCOLN, CITY OF 194
PORT MACDONNELL D.C. 175
PORT PIRIE, CITY OF 228
PORT WAKEFIELD D.C. 50
RED HILL D.C. 51
RENMARK M. 126
ROBE D.C. 165
ROBERTSTOWN D.C. 127
SADDLEWORTH & AUBURN D.C. 106
SEDAN D.C. 128
SNOWTOWN D.C. 52
STRATHALBYN M. 87
STRATHALBYN D.C. 89
STREAKY BAY D.C. 213
TANTANOOLA D.C. 176
TARCOOLA D.C. 197
TATIARA D.C. 166
TAILEM D.C. 128
TRURO D.C. 129
TUMBY BAY D.C. 195
UNINCORPORATED AREA 65
UNINCORPORATED AREA 131
UNINCORPORATED AREA 214
UNINCORPORATED AREA 231
UNINCORPORATED AREA 240
UNINCORPORATED AREA 261
VICTOR HARBOR M. 89
WAIKERIE D.C. 130
WALLAROO M. 53
WAROOKA D.C. 63
WHYALLA, CITY OF 229
WILLUNGA D.C. (PART) 90
WILMINGTON D.C. 230
YANKALILLA D.C. 91
YORKETOWN D.C. 64

MAP(T)L193

PRINTED BY THE COMMONWEALTH GOVERNMENT PRINTER CANBERRA 1972

SOUTH AUSTRALIA MAP SHEET 2

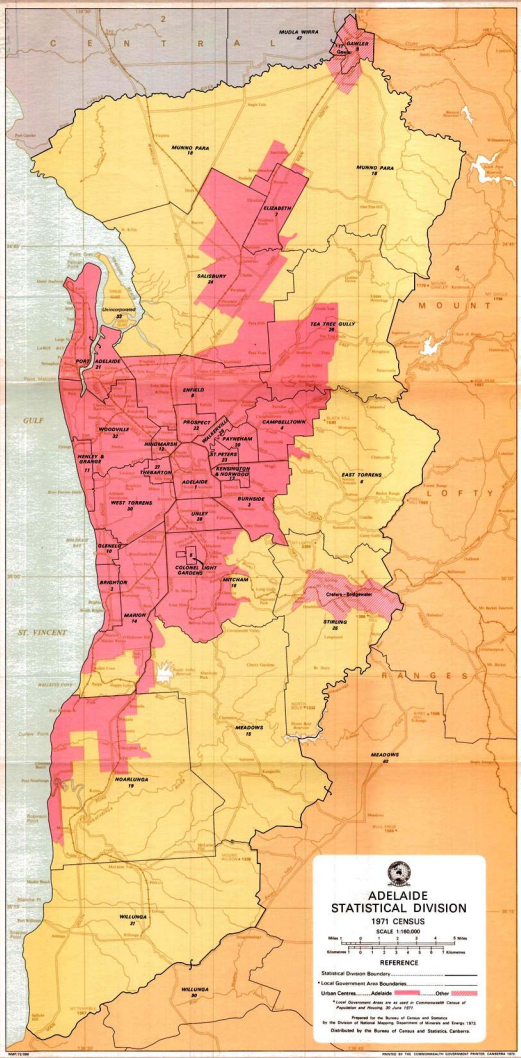

ADELAIDE STATISTICAL DIVISION

1971 CENSUS

SCALE 1:160,000

Miles 1 0 1 2 3 4 5 Miles

Kilometres 1 0 1 2 3 4 5 6 7 8 Kilometres

REFERENCE

Statistical Division Boundary

* Local Government Area Boundaries

Urban Centres ..... Adelaide ..... Other

*Local Government Areas are as used in Commonwealth Census of Population and Housing, 30 June 1971.

Prepared for the Bureau of Census and Statistics by the Division of National Mapping, Department of Minerals and Energy, 1973.

Distributed by the Bureau of Census and Statistics, Canberra.

1500/12/1000

PRINTED BY THE COMMONWEALTH GOVERNMENT PRINTER, CANBERRA 1973

SOUTH AUSTRALIA MAP SHEET 3

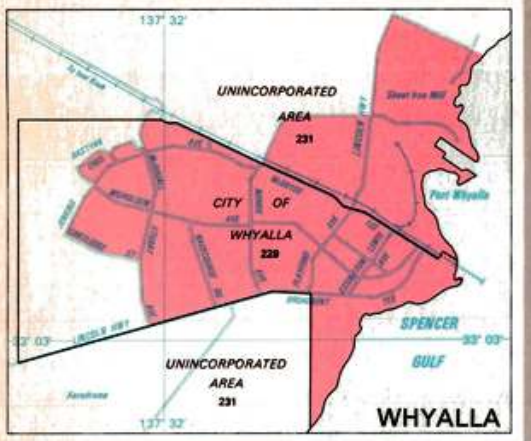

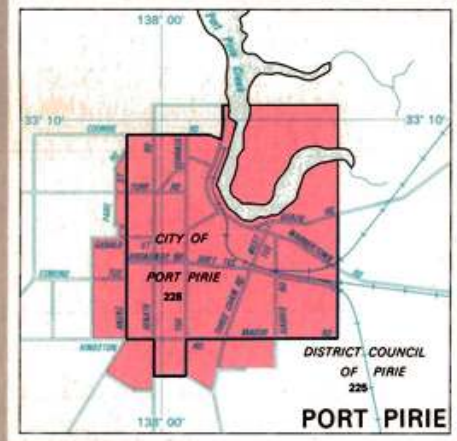

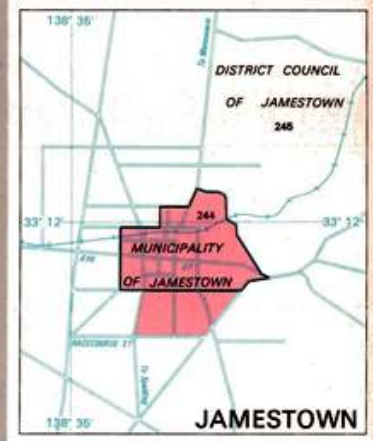

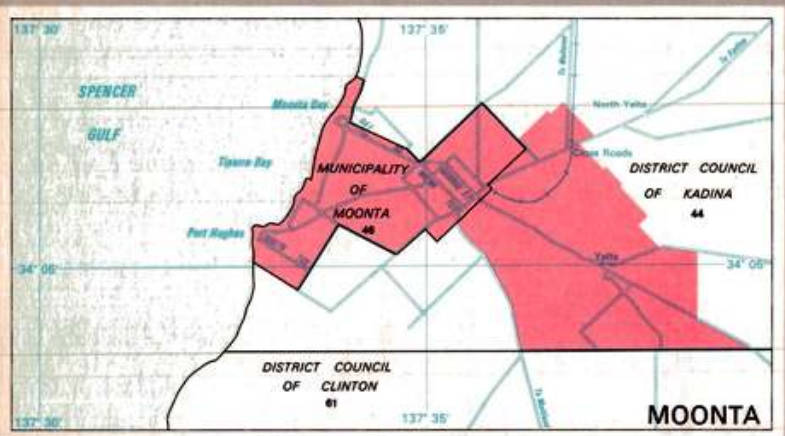

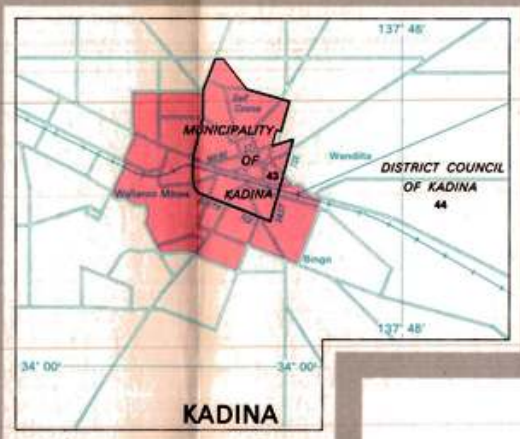

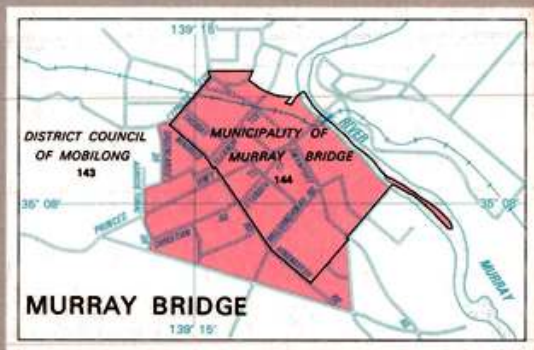

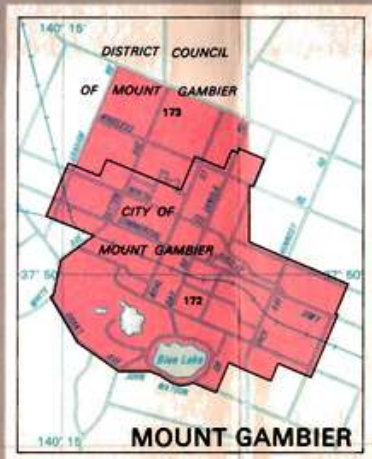

SOUTH AUSTRALIA URBAN CENTRES

1971 CENSUS

SCALE 1:100,000

Miles 1 0 1 2 3 4 Miles

Kilometres 1 0 1 2 3 4 5 6 Kilometres

REFERENCE

Urban Centres .....

Local Government Area Boundaries .....

Prepared for the Bureau of Census and Statistics
by the Division of National Mapping, Department of Minerals and Energy, 1973.

Distributed by the Bureau of Census and Statistics, Canberra.

NMP/72/300

PRINTED BY F. D. ATKINSON, GOVERNMENT PRINTER OF AUSTRALIA, 1973.

WESTERN AUSTRALIA MAP SHEET 1

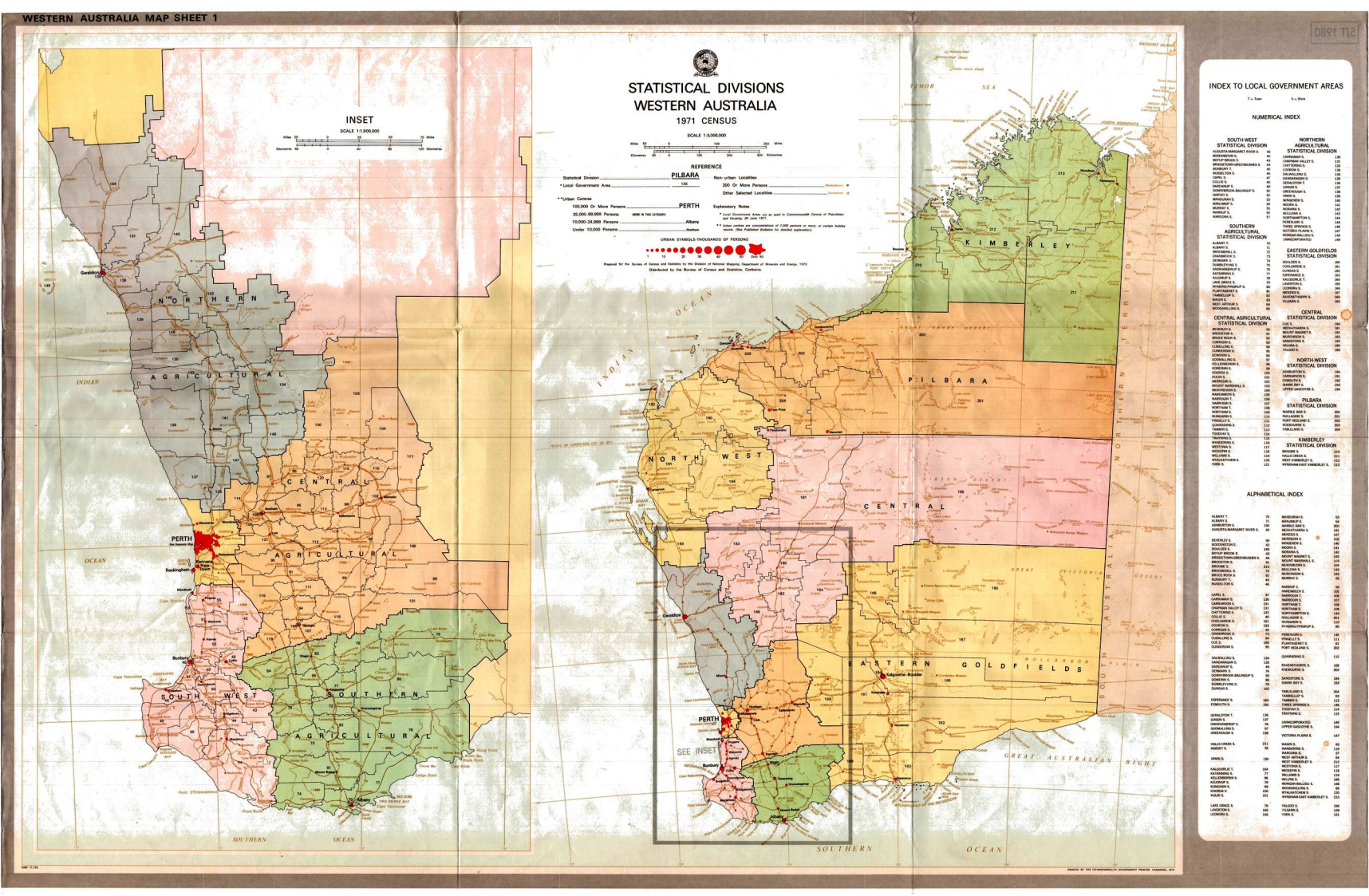
INSET
SCALE 1:1,900,000
Miles 20 0 20 40 60 80 Miles
Kilometres 40 0 40 80 120 Kilometres
STATISTICAL DIVISIONS
WESTERN AUSTRALIA
1971 CENSUS
SCALE 1:5,000,000
Miles 50 0 100 200 300 Miles
Kilometres 80 0 160 320 480 Kilometres
REFERENCE
Statistical Division PILBARA
Local Government Area 135
*Urban Centres
100,000 Or More Persons PERTH
25,000-99,999 Persons (NONE IN THIS CATEGORY)
10,000-24,999 Persons Albany
Under 10,000 Persons Northam
Non-urban Localities
200 Or More Persons Meekatharra
Other Selected Localities Carnarvon
Explanatory Notes
* Local Government Areas are as used in Commonwealth Census of Population and Housing: 30 June 1971.
** Urban centres are concentrations of 1,000 persons or more, or certain holiday resorts. (See Published Bulletins for detailed explanation).
URBAN SYMBOLS-THOUSANDS OF PERSONS
1 5 10 25 50 100 Over 100
Prepared for the Bureau of Census and Statistics by the Division of National Mapping, Department of Minerals and Energy, 1973.
Distributed by the Bureau of Census and Statistics, Canberra.
INDEX TO LOCAL GOVERNMENT AREAS
T = Town S = Shire
NUMERICAL INDEX
SOUTH-WEST STATISTICAL DIVISION
AUGUSTA-MARGARET RIVER S. 40
BODDINGTON S. 41
BOYUP BROOK S. 42
BRIDGETOWN-GREENBUSHES S. 43
BUNBURY T. 45
CAPEL S. 47
CARLTA S. 48
COLLIE S. 49
DARDANUP S. 50
DONNYBROOK-BALINGUP S. 52
HARVEY S. 53
MANJIMUP S. 54
MUNDARING S. 55
NARROGIN T. 56
NARROGIN S. 57
SOUTHERN AGRICULTURAL STATISTICAL DIVISION
ALBANY T. 70
ALBANY S. 71
CRANBROOK S. 73
CRANBROOK S. 73
DENMARK S. 74
DUMBLEYUNG S. 75
ENEKINBEQUP S. 76
GNOWANGERUP S. 77
KOJONUP S. 78
LAKE GRACE S. 79
WOOLBALLIN-PINGRUP S. 80
PLANTAGENET S. 81
TAMBELLUP S. 82
WAGIN S. 83
WEST ARTHUR S. 84
WOODANILLING S. 85
CENTRAL AGRICULTURAL STATISTICAL DIVISION
BEVERLEY S. 90
BRIDGETOWN S. 91
BRUCE ROCK S. 92
CORRIGIN S. 93
CUBALLING S. 94
DALWALLINU S. 96
DOWERIN S. 97
GOOMALLING S. 98
KELLERBERRIN S. 99
KONDININ S. 100
KOORDA S. 101
KULIN S. 102
MERREDIN S. 103
MERREDIN-WYALKATCHEM S. 104
MOORINE-ROCK S. 105
NAREMBEEN S. 106
NARROGIN T. 107
NARROGIN S. 108
NORTHAM S. 109
NUNGARIN S. 110
PINGELLY S. 111
QUAIRADING S. 112
TAMMIN S. 113
TRAYNING S. 114
WAGIN-WOOLGANGA S. 115
WESTONIA S. 116
WICKEPIN S. 117
WILLIAMS S. 118
WYALKATCHEM S. 120
YORK S. 121
NORTHERN AGRICULTURAL STATISTICAL DIVISION
CARNARVON S. 130
CHAPMAN VALLEY S. 131
CHITTERING S. 132
COOROW S. 133
DALWALLINU S. 134
GINGIN-DANDARAGAN S. 136
GERALDTON T. 136
GREGORY S. 137
GREENOUGH S. 138
MORAWA S. 140
MINGENEW S. 140
MOORA S. 141
MORAWA S. 142
MULLEWA S. 143
NORTHAMPTON S. 144
PERENJORI S. 145
THREE SPRINGS S. 146
VICTORIA PLAINS S. 147
WONGAN-BALLIDU S. 148
UNINCORPORATED 149
EASTERN GOLDFIELDS STATISTICAL DIVISION
BOULDER S. 180
COOLGARDIE S. 181
DUNDAS S. 182
KALGOORLIE S. 183
LAVERTON S. 184
MENZIES S. 185
WILUNA S. 186
YALGOO S. 186
CENTRAL STATISTICAL DIVISION
ESPERANCE S. 190
MEEKATHARRA S. 191
MOUNT MAGNET S. 192
MURCHISON S. 193
SANDSTONE S. 194
UPPER GASCOYNE S. 194
NORTH WEST STATISTICAL DIVISION
ASHBURTON S. 190
CARNARVON S. 191
EXMOUTH S. 192
ROEBOURNE S. 193
UPPER GASCOYNE S. 194
PILBARA STATISTICAL DIVISION
MARBLE BAR S. 201
NULLAGINE S. 201
PORT HEDLAND S. 202
ROEBOURNE S. 203
TABLELAND S. 204
KIMBERLEY STATISTICAL DIVISION
BROOME S. 210
HALLS CREEK S. 211
WEST KIMBERLEY S. 212
WYNDHAM-EAST KIMBERLEY S. 213
ALPHABETICAL INDEX
ALBANY T. 70
ALBANY S. 71
ASHBURTON S. 190
AUGUSTA-MARGARET RIVER S. 40
BEVERLEY S. 90
BODDINGTON S. 41
BOULDER S. 180
BOYUP BROOK S. 42
BRIDGETOWN-GREENBUSHES S. 43
BROOKTON S. 91
BROOME S. 210
BROOKHAUL S. 72
BRUCE ROCK S. 92
BUNBURY S. 45
BUSSELTON S. 46
CAPEL S. 47
CARNAMAH S. 130
CARNARVON S. 191
CHAPMAN VALLEY S. 131
CHITTERING S. 132
COLLIE S. 49
COOLGARDIE S. 181
COORIN S. 133
CORRIGIN S. 93
CRANBROOK S. 73
CUBALLING S. 94
DALE S. 94
DARDANUP S. 50
DALWALLINU S. 134
DANDARAGAN S. 135
DANDARAH S. 43
DENMARK S. 74
DONNYBROOK-BALINGUP S. 52
DOWERIN S. 96
DUMBLEYUNG S. 75
DUNDAS S. 182
ESPERANCE S. 192
EXMOUTH S. 192
GERALDTON T. 136
GINGIN S. 136
GNOWANGERUP S. 76
GOOMALLING S. 97
GREENOUGH S. 138
HALLS CREEK S. 211
HARVEY S. 52
IRWIN S. 139
KALGOORLIE T. 184
KATANNING S. 77
KELLERBERRIN S. 98
KOJONUP S. 78
KONDININ S. 100
KOORDA S. 101
KULIN S. 102
LAKE GRACE S. 79
LAVERTON S. 184
LEEDERVILLE S. 141
MANDURAH S. 53
MARBLE BAR S. 201
MEEKATHARRA S. 191
MENZIES S. 185
MERREDIN S. 103
MERREDIN-WYALKATCHEM S. 104
MINGENEW S. 140
MOORA S. 141
MOORINE-ROCK S. 105
MORAWA S. 142
MOUNT MAGNET S. 192
MOUNT MARSHALL S. 110
MULLEWA S. 143
MULLEWA S. 143
MURCHISON S. 193
MURRAY S. 55
NARROGIN T. 56
NARROGIN S. 57
NAREMBEEN S. 105
NARROGIN T. 106
NARROGIN S. 107
NORTHAM T. 108
NORTHAM S. 109
NORTHAMPTON S. 144
NULLAGINE S. 201
NUNGARIN S. 110
NYABING-PINGRUP S. 80
PEMBERTON S. 48
PINGELLY S. 111
PLANTAGENET S. 81
PORT HEDLAND S. 202
QUAIRADING S. 112
RAVENSTHORPE S. 169
ROEBOURNE S. 203
SANDSTONE S. 194
SHARK BAY S. 159
TABLELAND S. 204
TAMBELLUP S. 82
TAMMIN S. 113
THREE SPRINGS S. 146
TRAYNING S. 114
UNINCORPORATED 149
UPPER GASCOYNE S. 194
VICTORIA PLAINS S. 147
WAGIN S. 83
WANDERING S. 119
WARDINA S. 84
WEST ARTHUR S. 84
WEST KIMBERLEY S. 212
WESTONIA S. 116
WICKEPIN S. 117
WILUNA S. 186
WONGAN-BALLIDU S. 148
WOODANILLING S. 85
WYALKATCHEM S. 120
WYNDHAM-EAST KIMBERLEY S. 213
YALGOO S. 186
YILGARN S. 149
YORK S. 121
PERTH
Fremantle
Rockingham
Mandurah
Bunbury
Busselton
Albany
Geraldton
Carnarvon
Meekatharra
Wiluna
Kalgoorlie-Boulder
Esperance
Port Hedland
Broome
Derby
Kununurra
Halls Creek
Wyndham
Newman
Tom Price
Onslow
Exmouth
Roebourne
Marble Bar
Nullagine
Laverton
Leonora
Menzies
Norseman
Ravensthorpe
Northampton
Mullewa
Morawa
Mingenew
Three Springs
Moora
Dandaragan
Gingin
Toodyay
Northam
Merredin
Narrogin
Wagin
Katanning
Kojonup
Manjimup
Pemberton
Nannup
Augusta
Margaret River
Busselton
Dunsborough
Capel
Collie
Donnybrook
Boyup Brook
Bridgetown
Greenbushes
Harvey
Waroona
Boddington
Pingelly
Wickepin
Kulin
Corrigin
Cuballing
Wandering
Williams
Arthur River
Darkan
Wagin
Woodanilling
Tambellup
Gnowangerup
Mount Barker
Albany
Denmark
Cranbrook
Broomehill
Kojonup
Katanning
Kent
Plantagenet
Frankland
Jerramungup
Ravensthorpe
Lake Grace
Newdegate
Dumbleyung
Kondinin
Merredin
Bruce Rock
Kellerberrin
Tammin
York
Northam
Toodyay
Gingin
Dandaragan
Moora
Coorow
Carnamah
Mingenew
Morawa
Perenjori
Three Springs
Mullewa
Wongan-Ballidu
Victoria Plains
Goomalling
Chittering
Swan
Mundaring
Kalamunda
Armadale
Gosnells
Canning
Cockburn
Fremantle
Melville
Perth
Stirling
Wanneroo
Joondalup
Gingin
Chapman Valley
Northampton
Irwin
Dandaragan
Coorow
Greenough
Murchison
Sandstone
Yalgoo
Leonora
Laverton
Menzies
Ravensthorpe
Esperance
Dundas
Coolgardie
Kalgoorlie
Boulder
Kambalda
Wiluna
Meekatharra
Mount Magnet
Cue
Murchison
Sandstone
Yalgoo
Leonora
Laverton
Menzies
Norseman

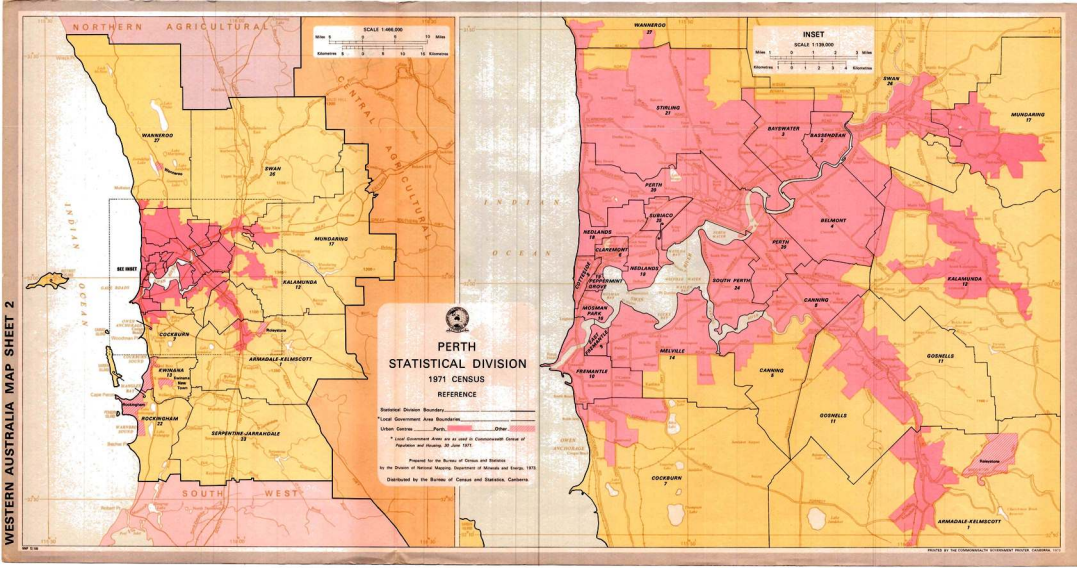
WESTERN AUSTRALIA MAP SHEET 2
NORTHERN AGRICULTURAL
CENTRAL AGRICULTURAL
SOUTH WEST
INDIAN OCEAN
SCALE 1:466,000
Miles 5 0 5 10 Miles
Kilometres 5 0 5 10 15 Kilometres
INSET
SCALE 1:139,000
Miles 1 0 1 2 Miles
Kilometres 1 0 1 2 3 4 Kilometres
WANNEROO 27
SWAN 26
MUNDARING 17
STIRLING 21
BAYSWATER 3
BASSENDEAN 2
PERTH 20
SUBIACO 5
BELMONT 4
NEDLANDS 18
CLAREMONT 6
VICTORIA PARK 14
SOUTH PERTH 24
KALAMUNDA 12
CANNING 8
MELVILLE 14
FREMANTLE 10
GOSNELLS 11
COCKBURN 7
ARMADALE-KELMSCOTT 1
KWINANA 17
ROCKINGHAM 22
SERPENTINE-JARRAHDALE 23
SEE INSET
Rottnest
Fremantle
Cape Peron
Point Peron
Garden Island
Mangles Bay
Owen Anchorage
Woodman Point
Success Hill
Bibra Lake
Jandakot Airport
Canning River
Swan River
Helena River
Mundaring Weir
Lake Jandakot
Lake Monger
Lake Claremont
Lake Coogee
Lake Walliabup
Lake Goollelal
Lake Joondalup
Lake Gnangara
Lake Nowergup
Lake Pinjar
Lake Yonderup
Lake Neerabup
Lake Mariginiup
Lake Bambun
Lake Jandabup
Lake Adams
Lake Forrestdale
Lake Wungong
Lake Walyungup
Lake Coogee
Lake Yangebup
Lake Kogolup
Lake Kogolup South
Lake Clifton
Lake Preston
Lake Hayward
Lake Powell
Lake Mealup
Lake Gwelup
Lake Karrakatta
Lake Herdsman
Lake Monger
Lake Claremont
Lake Coogee
Lake Walliabup
Lake Goollelal
Lake Joondalup
Lake Gnangara
Lake Nowergup
Lake Pinjar
Lake Yonderup
Lake Neerabup
Lake Mariginiup
Lake Bambun
Lake Jandabup
Lake Adams
Lake Forrestdale
Lake Wungong
Lake Walyungup
Lake Coogee
Lake Yangebup
Lake Kogolup
Lake Kogolup South
Lake Clifton
Lake Preston
Lake Hayward
Lake Powell
Lake Mealup
Lake Gwelup
Lake Karrakatta
Lake Herdsman
PERTH
STATISTICAL DIVISION
1971 CENSUS
REFERENCE
Statistical Division Boundary
*Local Government Area Boundaries
Urban Centres Perth Other
* Local Government Areas are as used in Commonwealth Census of Population and Housing 30 June 1971.
Prepared for the Bureau of Census and Statistics
by the Division of National Mapping, Department of Minerals and Energy, 1975.
Distributed by the Bureau of Census and Statistics, Canberra.
PRINTED BY THE COMMONWEALTH GOVERNMENT PRINTER CANBERRA 1975

WESTERN AUSTRALIA MAP SHEET 3

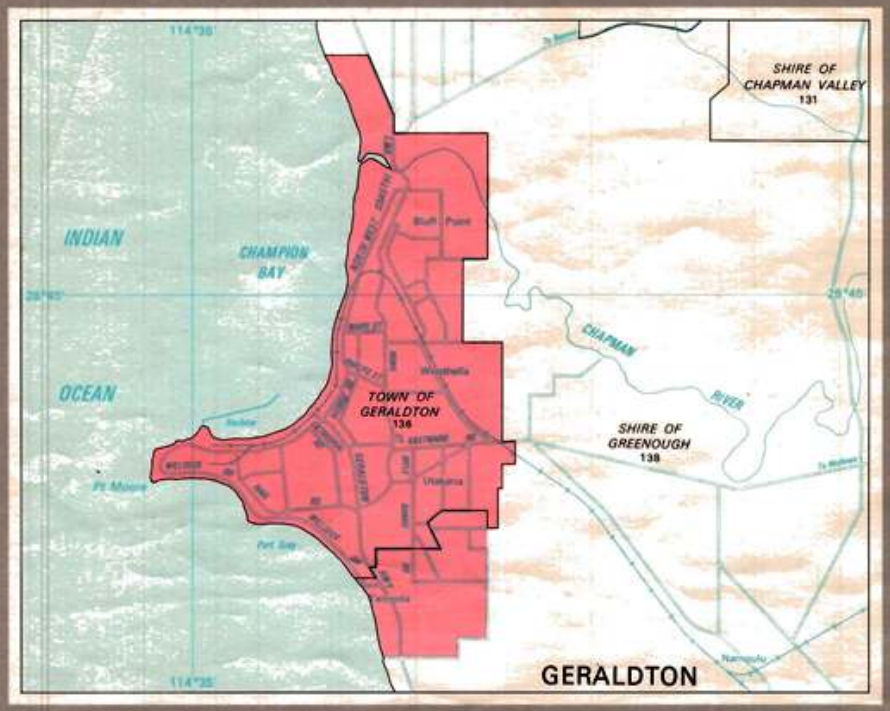

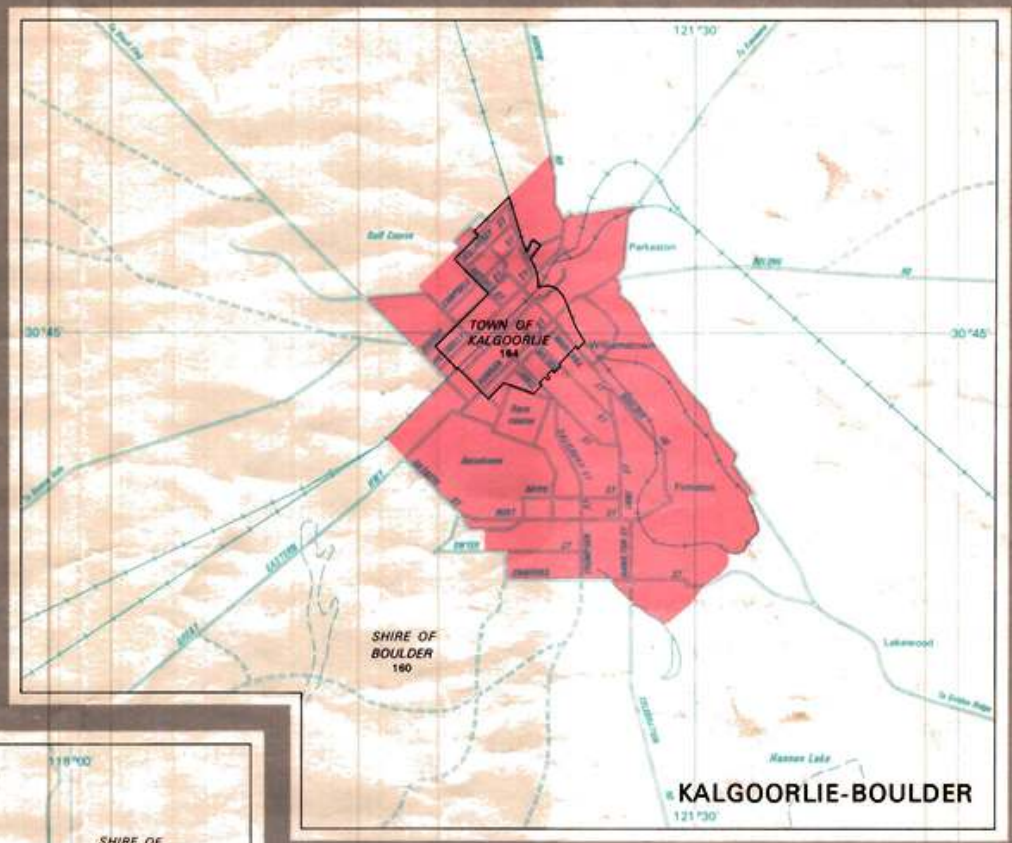

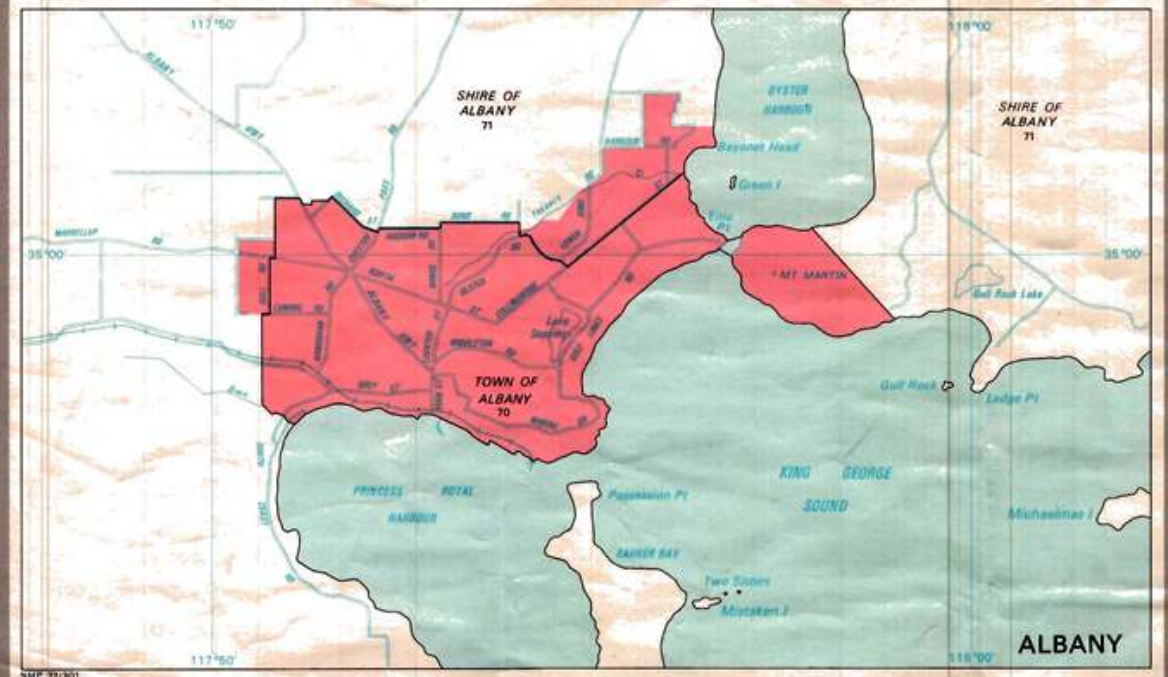

WESTERN AUSTRALIA
URBAN CENTRES
1971 CENSUS

SCALE 1 : 100,000

Miles 1 0 1 2 3 4 Miles

Kilometres 1 0 1 2 3 4 5 6 Kilometres

REFERENCE

Urban Centres :

Local Government Area Boundaries

Prepared for the Bureau of Census and Statistics
by the Division of National Mapping, Department of Minerals and Energy, 1973.

Distributed by the Bureau of Census and Statistics, Canberra.

PRINTED BY THE COMMONWEALTH GOVERNMENT PRINTER, CANBERRA 1973

NMP 72/301

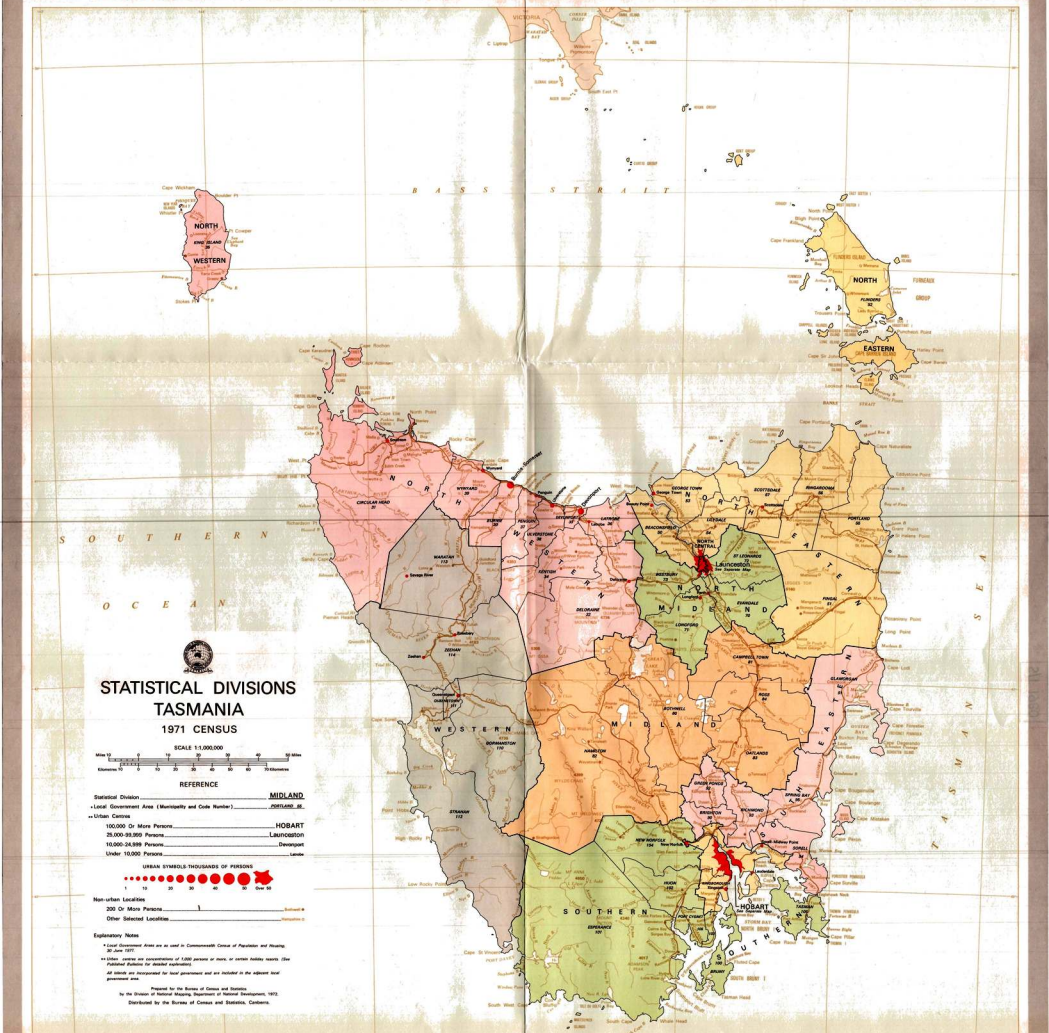

STATISTICAL DIVISIONS TASMANIA

1971 CENSUS

SCALE 1:1,000,000

Miles 10 0 10 20 30 40 50 Miles

Kilometres 10 0 10 20 30 40 50 60 70 Kilometres

REFERENCE

Statistical Division ..... MIDLAND

• Local Government Area (Municipality and Code Number) ..... PORTLAND 88

•• Urban Centres

100,000 Or More Persons ..... HOBART

25,000–99,999 Persons ..... Launceston

10,000–24,999 Persons ..... Devonport

Under 10,000 Persons ..... Latrobe

URBAN SYMBOLS-THOUSANDS OF PERSONS

1 10 20 30 40 50 Over 50

Non-urban Localities

200 Or More Persons ..... Bothwell ●

Other Selected Localities ..... Huntsville ○

Explanatory Notes

• *Local Government Areas are as used in Commonwealth Census of Population and Housing, 30 June 1971.*

•• *Urban centres are concentrations of 1,000 persons or more, or certain holiday resorts. (See Published Bulletins for detailed explanation).*

All islands are incorporated for local government and are included in the adjacent local government area.

Prepared for the Bureau of Census and Statistics
by the Division of National Mapping, Department of National Development, 1972.

Distributed by the Bureau of Census and Statistics, Canberra.

MAP TI 102

PRINTED BY THE COMMONWEALTH GOVERNMENT PRINTER, CANBERRA, 1972

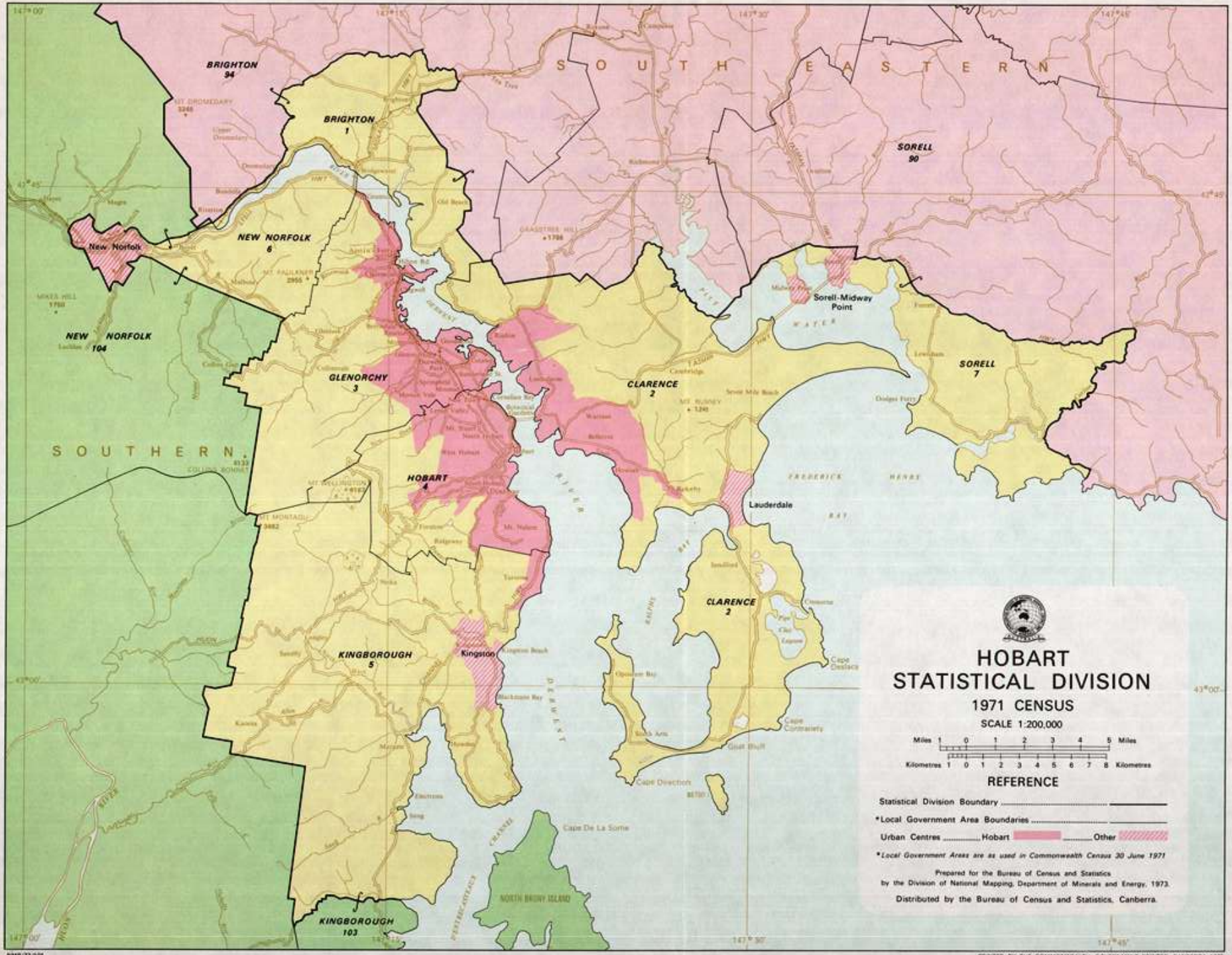

TASMANIA MAP SHEET 2

NMP/72/101

PRINTED BY THE COMMONWEALTH GOVERNMENT PRINTER, CANBERRA 1973

LAUNCESTON-WYNYARD

1971 CENSUS

SCALE 1 : 500,000

Miles 5 0 5 10 15 20 Miles

Kilometres 5 0 5 10 15 20 25 30 Kilometres

REFERENCE

Statistical Division ..... WESTERN

*Local Government Area (Municipality and Code Number) ..... BURNIE 30

**Urban Centres .....

25,000–99,999 Persons ..... Launceston

10,000–24,999 Persons ..... Devonport

Under 10,000 Persons ..... Latrobe

Non-urban Localities

200 Or More Persons ..... Exeter

Other Selected Localities ..... Holwell

Explanatory Notes

*Local Government Areas are as used in Commonwealth Census of Population and Housing, 30 June 1971.

**Urban centres are concentrations of 1,000 persons or more, or certain holiday resorts. (See Published Bulletins for detailed explanation).

Prepared for the Bureau of Census and Statistics by the Division of National Mapping, Department of Minerals and Energy, 1973.

Distributed by the Bureau of Census and Statistics, Canberra.

BASS STRAIT

WESTERN

NORTH WESTERN

NORTH EASTERN

NORTH MIDLAND

WYNYARD 38

BURNIE 30

DEVONPORT 33

PENGUIN 37

ULVERSTONE 38

LATROBE 36

KENTISH 34

WARATAH 113

ZEEHAN 114

DELORAINE 32

GEORGE TOWN 53

BEACONSFIELD 50

LILYDALE 54

WESTBURY 73

LAUNCESTON

EVANDALE 70

LONGFORD 71

LAUNCESTON

SCALE 1:61,000

Chains 40 0 40 80 120 Chains

Metres 500 0 500 1000 1500 2000 Metres

REFERENCE

Statistical Division Boundary .....

*Local Government Area Boundaries

City of Launceston .....

Municipalities .....

Urban Launceston .....

*Local Government Areas are as used in Commonwealth Census 30 June 1971

EASTERN

NORTH

NORTH CENTRAL

MIDLAND

NORTH MIDLAND

BEACONSFIELD 50

LILYDALE 54

LAUNCESTON 20

ST LEONARDS 72

WESTBURY 73

EVANDALE 70

LONGFORD 71

NMP/72/302

PRINTED BY F. D. ATKINSON, GOVERNMENT PRINTER OF AUSTRALIA, 1973.

NORTHERN TERRITORY MAP

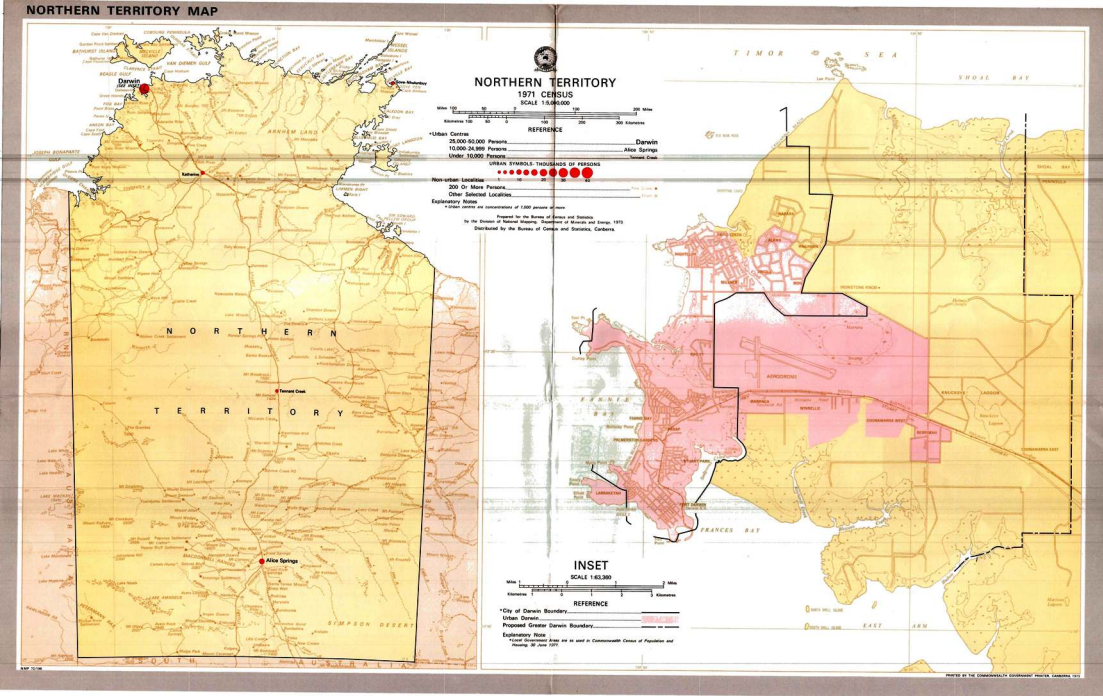

PRINTED BY THE COMMONWEALTH GOVERNMENT PRINTER, CANBERRA 1972